REGIONE EMILIA ROMAGNA PROVINCIA DI PARMA

COMUNE DI SAN SECONDO PARMENSE

P.S.C.-P.O.C.-R.U.E.

ELABORATO COORDINATO CON LE VARIANTI
da Marzo 2003 a Marzo 2010

Quadro Conoscitivo	**rev. 11**
Patrimonio edilizio esistente in zona agricola	-
Tavola: **P6c**	Data: Aprile 2014

REV.	DESCRIZIONE	ADOZIONE	APPROVAZIONE	PROGETTISTA	Elaborato modificato nella revisione
0	Traduzione del PRG negli strumenti della pianificazione urb. comunale ai sensi della L.R. 20/2000	delibera CC n°20 del 09/04/03	delibera CC n°82 del 20/12/04	Arch. Gianfranco Pagliettini Arch. Luca Pagliettini	MODIFICATO
0.1	Varianti urbanistiche al POC (Canali ed altri e Centro Diurno per disabili di Castell'Aicardi)	delibera CC n°13 del 29/04/05	delibera CC n°38 del 05/08/05	Arch. Andrea Censi	NON MODIFICATO
1	Variante tracciato S.P. 10 con definizione nuove aree produttive	delibera CC n°68 del 28/12/05	delibera CC n°55 del 28/09/06	POLITECNICA s.r.l.	NON MODIFICATO
2	Variante parziale in aree residenziali di classificazione vigente	delibera CC n°47 del 07/08/06	delibera CC n°69 del 30/11/06	Ing. Fabio Ciciliato	MODIFICATO
3	Variante parziale al RUE	delibera CC n°80 del 29/12/06	delibera CC n°17 del 10/04/07	Arch. Amedeo Zilioli	NON MODIFICATO
4	Variante parziale al PSC-POC-RUE	delibera CC n°18 del 10/04/07	delibera CC n°51 del 24/11/07	Arch. Amedeo Zilioli	NON MODIFICATO
5	Variante parziale al POC-RUE	delibera CC n°40 del 26/09/07	delibera CC n°05 del 25/01/08	Ing. Alessandro Zaccarini	NON MODIFICATO
5.1	Variante parziale al RUE art. 16 comma 3 Recupero immobile Corte del Serraglio	delibera CC n°31 del 29/06/09	delibera CC n°50 del 07/10/09	Arch. Michele Casali	NON MODIFICATO
6	Coordinamento elaborati	-	-	Ing. Fabio Ciciliato	NON MODIFICATO
7	Variante parziale al RUE	delibera CC n°16 del 29/04/13	delibera CC n°56 del 28/11/13	Dott. Arch. Metello De Munari	NON MODIFICATO
8	Variante parziale al PSC-POC-RUE	delibera CC n°55 del 28/11/13	-	POLITECNICA s.r.l.	NON MODIFICATO
9	Variante parziale al RUE	delibera CC n°2 del 26/02/14	delibera CC n°15 del 23/16/14	Dott. Arch. Metello De Munari	NON MODIFICATO
10	Variante parziale al RUE	delibera CC n°3 del 26/02/14	delibera CC n°16 del 23/16/14	Dott. Arch. Metello De Munari	NON MODIFICATO
11	Variante parziale al PSC-POC-RUE	delibera CC n°9 del 16/04/14	-	Ing. Fabio Ciciliato	NON MODIFICATO

Dott. Ing Fabio Ciciliato

Iscritto all'Albo degli Ingegneri di Parma n° 2103 Sezione A
Via Ospedaletto n° 39 - Noceto (PR) - Tel. 339/6634367
E-mail ing.ciciliato@virgilio.it

Dott. Arch. Metello De Munari

Ufficio tecnico Comune di San Secondo Parmense
Piazza Mazzini, 10 - 43017 San Secondo (PR)

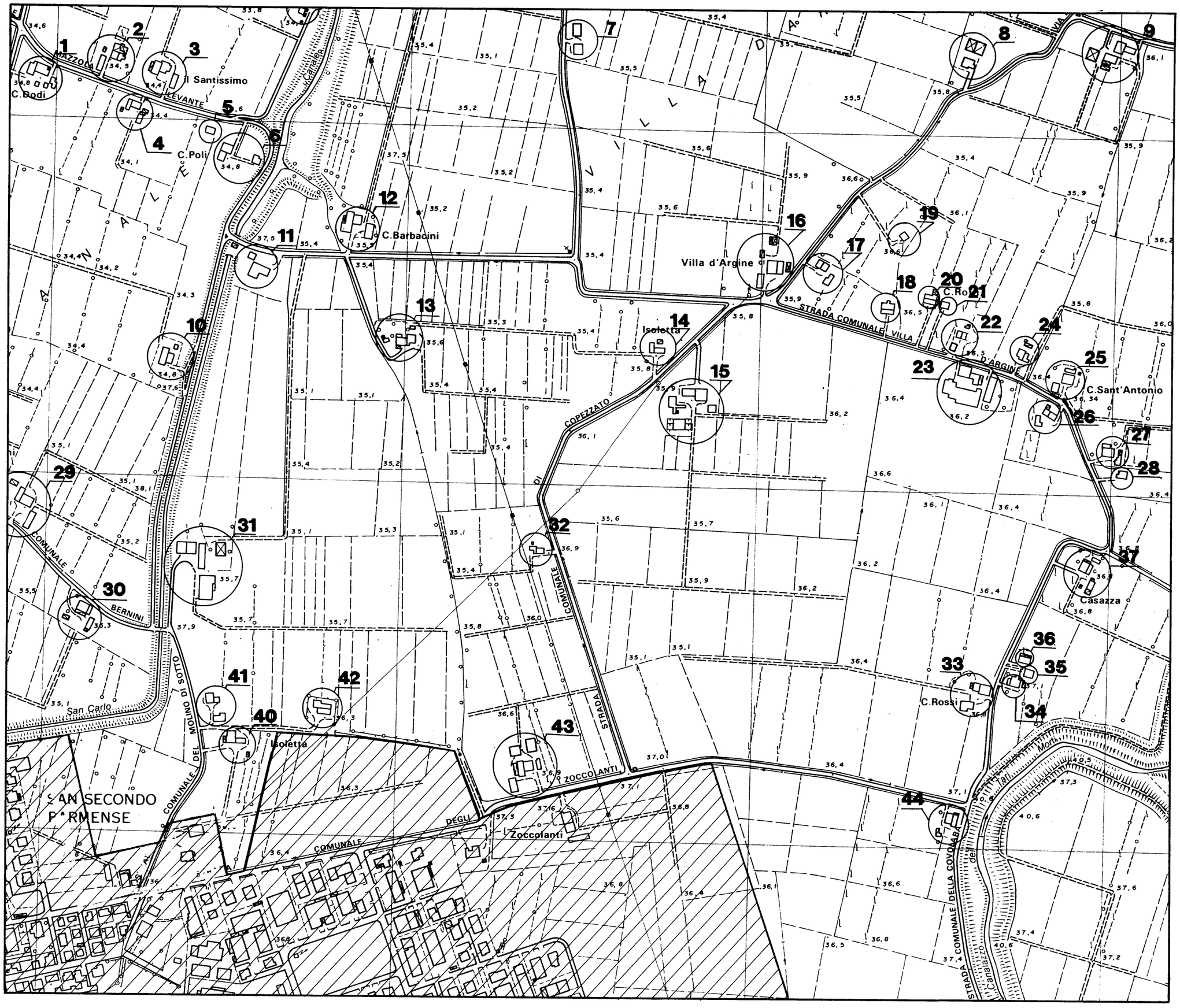

MAZZOLA
LEVANTE
C.Dodi
Il Santissimo
C.Poli
C.Barbacini
Villa d'Argine
Isoletta
STRADA COMUNALE VILLA D'ARGINE
C.Sant'Antonio
COPEZZATO
COMUNALE
BERNINI
San Carlo
COMUNALE DEL MOLINO DI SOTTO
Isoletta
SAN SECONDO PARMENSE
COMUNALE DEGLI ZOCCOLANTI
Zoccolanti
STRADA COMUNALE DELLA COVOLABA
Casazza
C.Rossi
Canalazzo

XVI

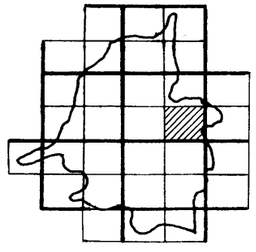

Regione Emilia-Romagna Provincia di Parma Comune di San Secondo Parmense

PATRIMONIO EDILIZIO ESISTENTE IN ZONA AGRICOLA

1 - XVI

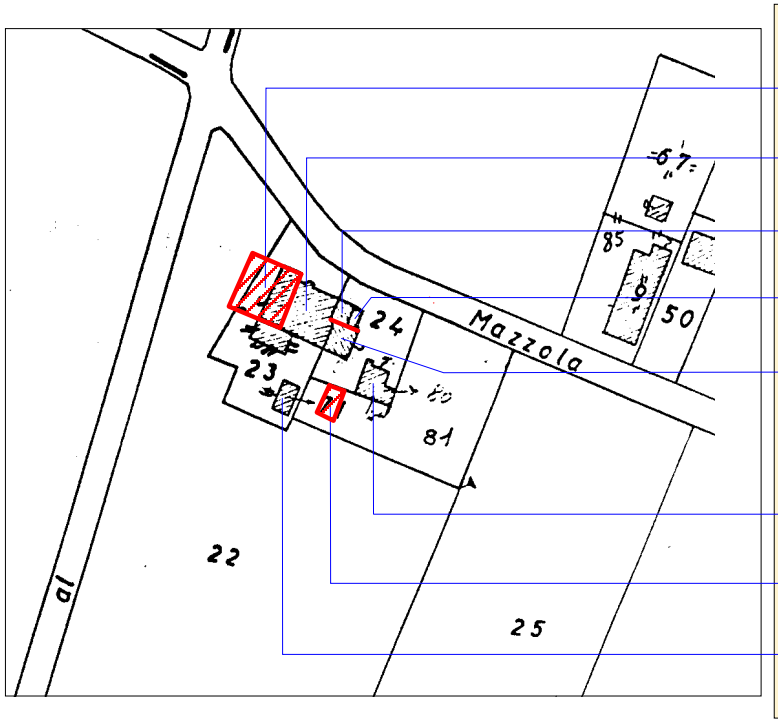

Rs
Ar
Stf+
P
Ar+*
Rt
P
Rt

2 - XVI

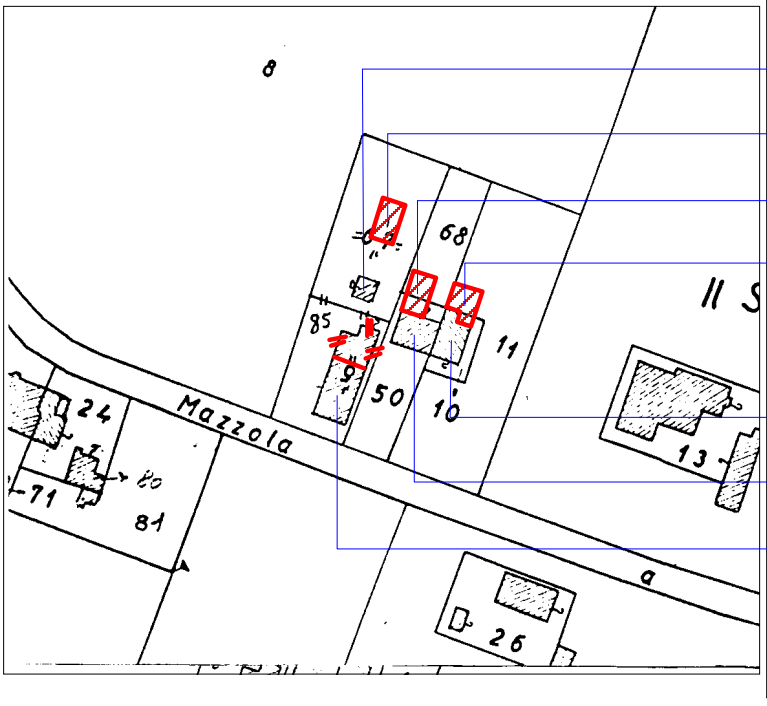

Rs
P
Rs
P
As
As
As

Regione Emilia-Romagna Provincia di Parma Comune di San Secondo Parmense

PATRIMONIO EDILIZIO ESISTENTE IN ZONA AGRICOLA

3 - XVI

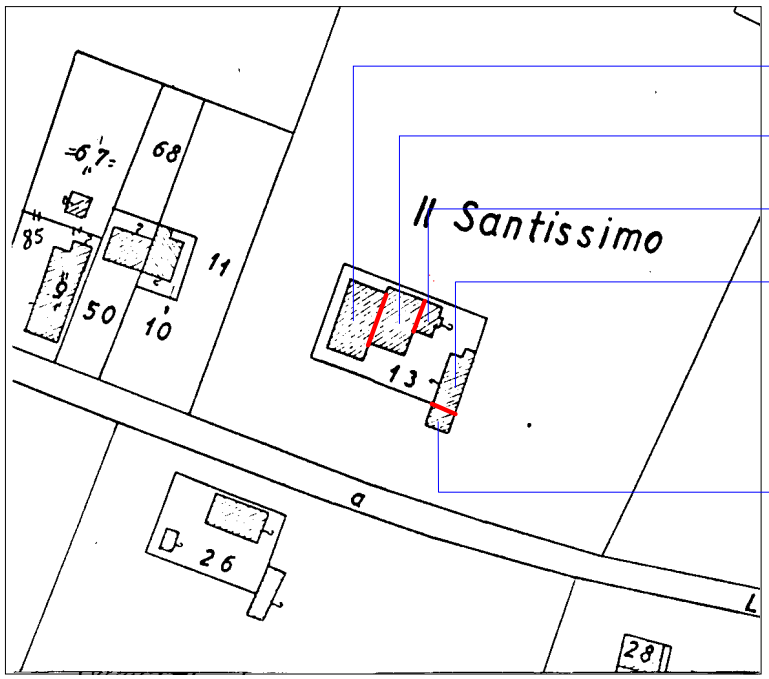

Stf
Ar
Ar
Rt
Rs*

4 - XVI

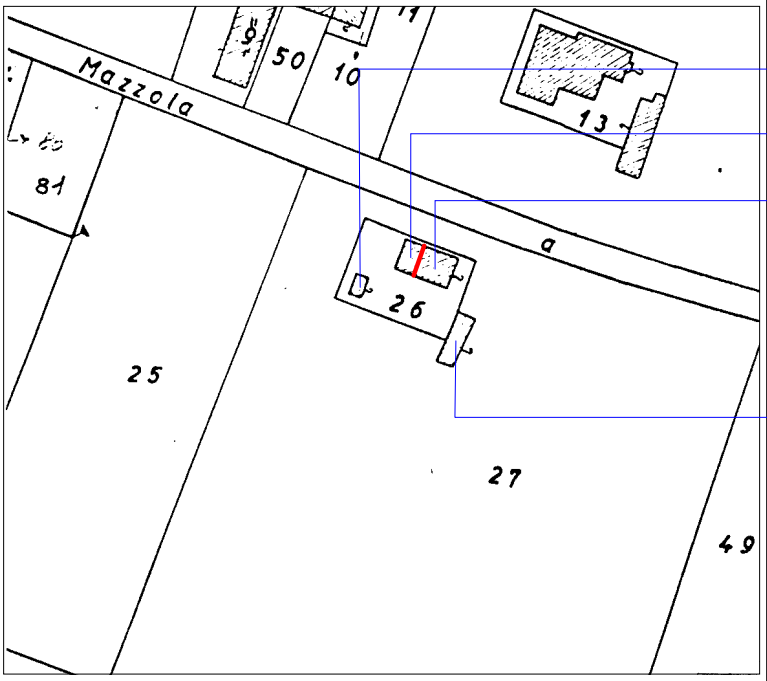

Rt
Stf+
Ar+
Ft

Redazione: Collettivo di urbanistica Marzo 1998

Regione Emilia-Romagna Provincia di Parma Comune di San Secondo Parmense

PATRIMONIO EDILIZIO ESISTENTE IN ZONA AGRICOLA

5 - XVI

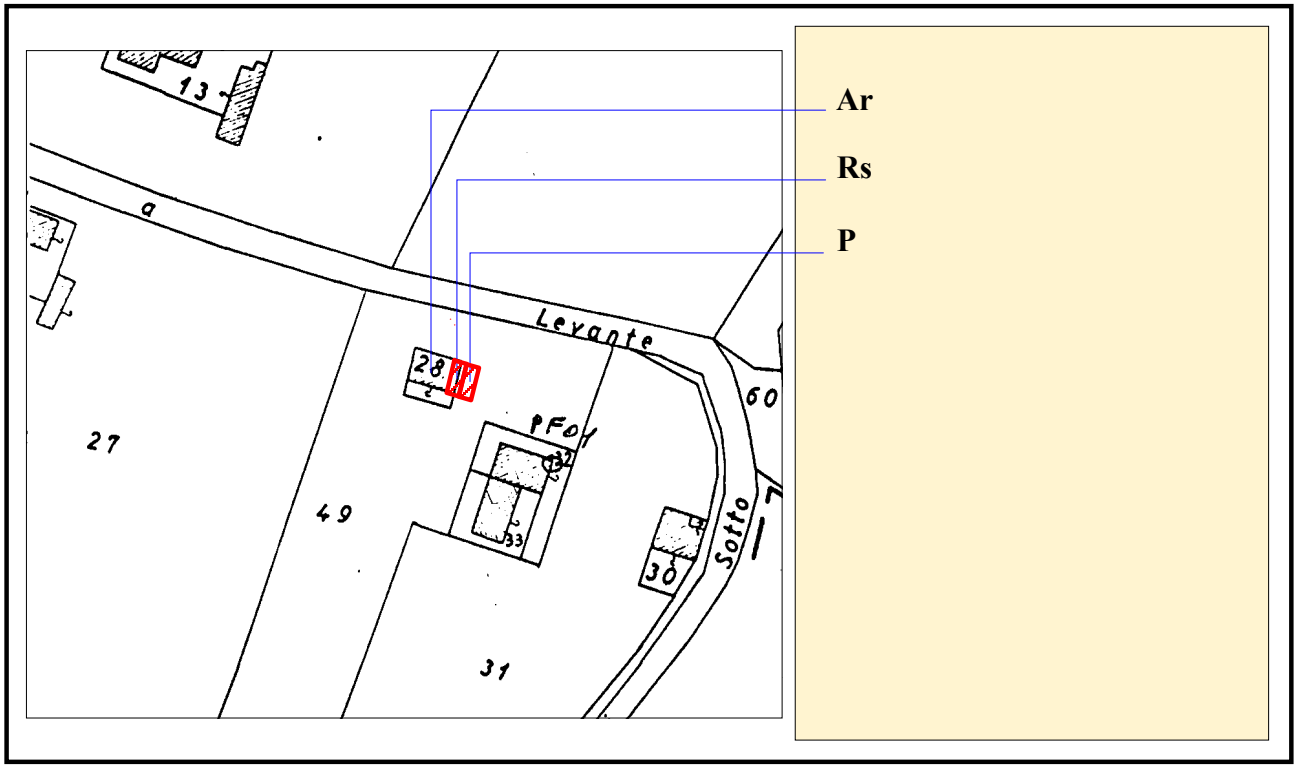

6 - XVI

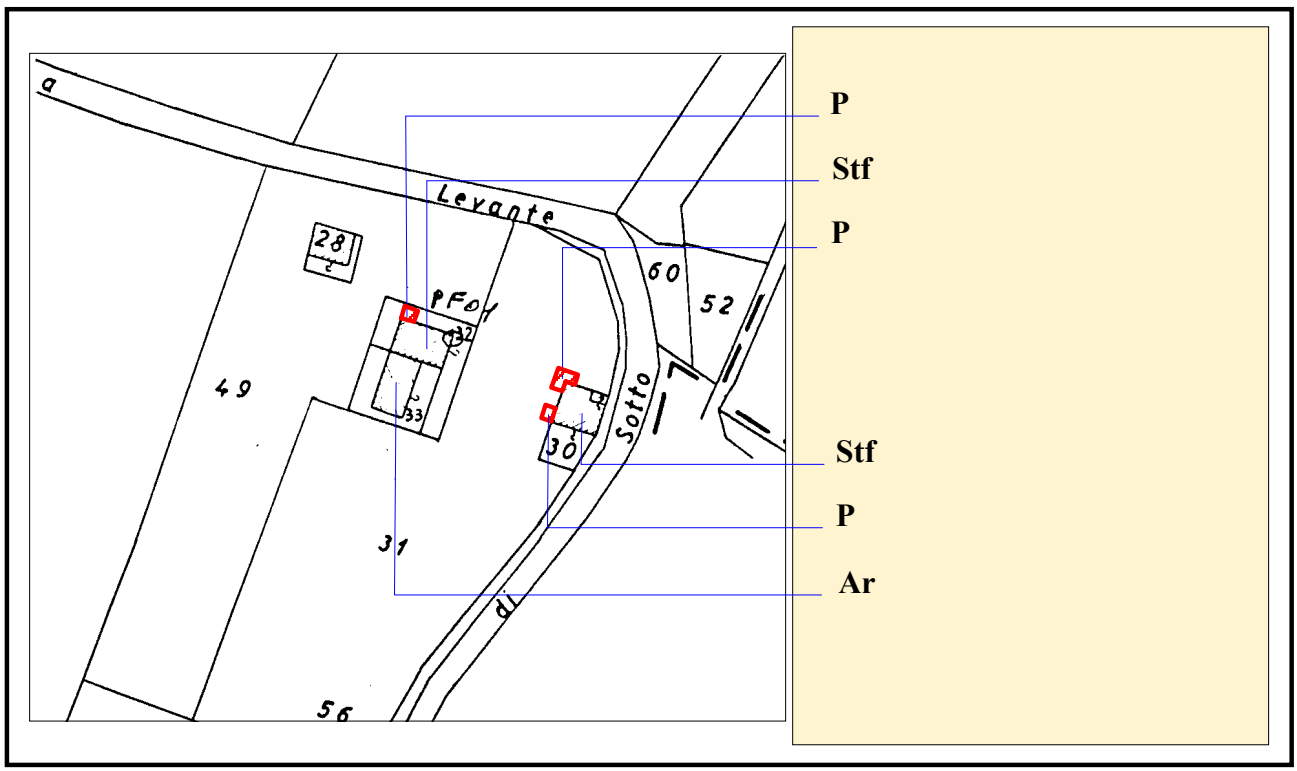

Redazione: Collettivo di urbanistica Marzo 1998

PATRIMONIO EDILIZIO ESISTENTE IN ZONA AGRICOLA

7 - XVI

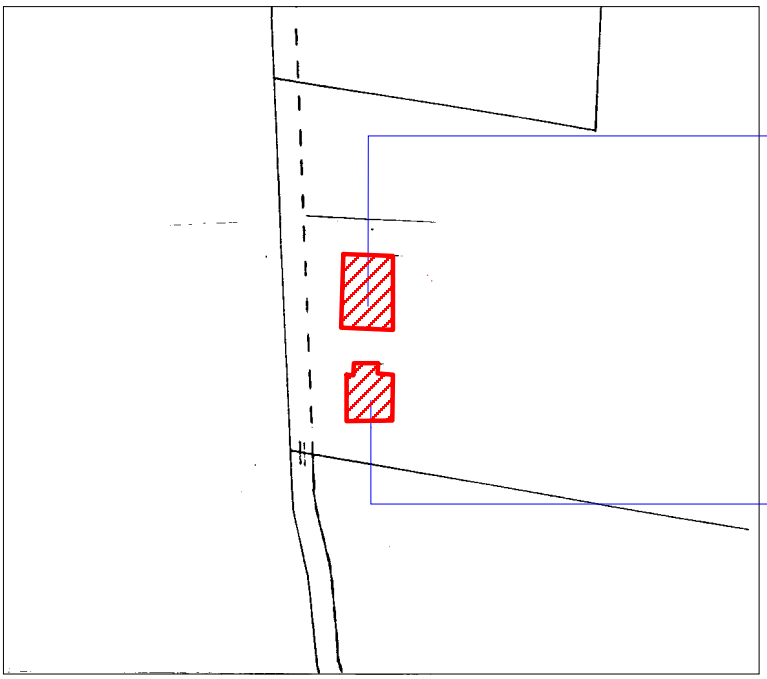

8 - XVI

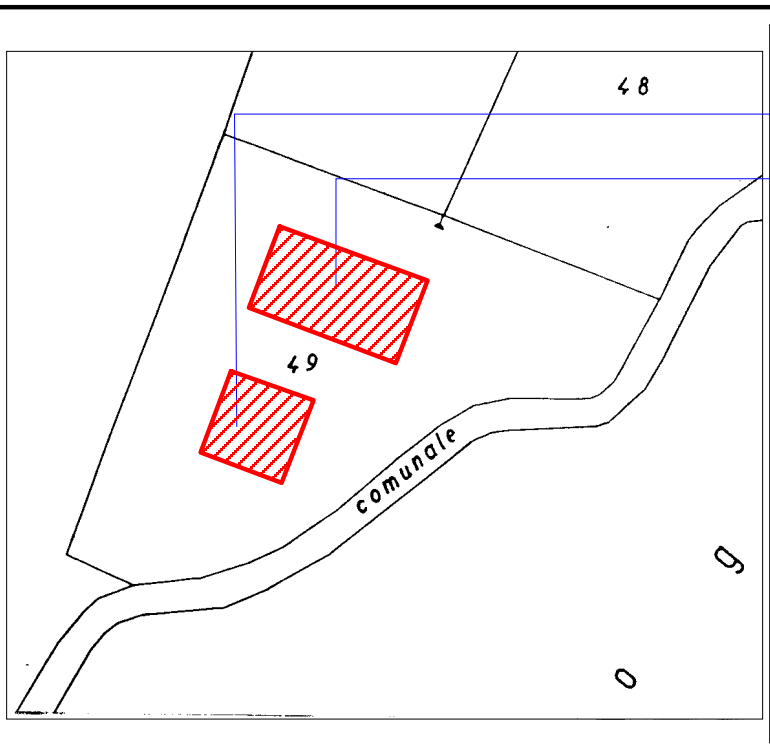

PATRIMONIO EDILIZIO ESISTENTE IN ZONA AGRICOLA

9 - XVI

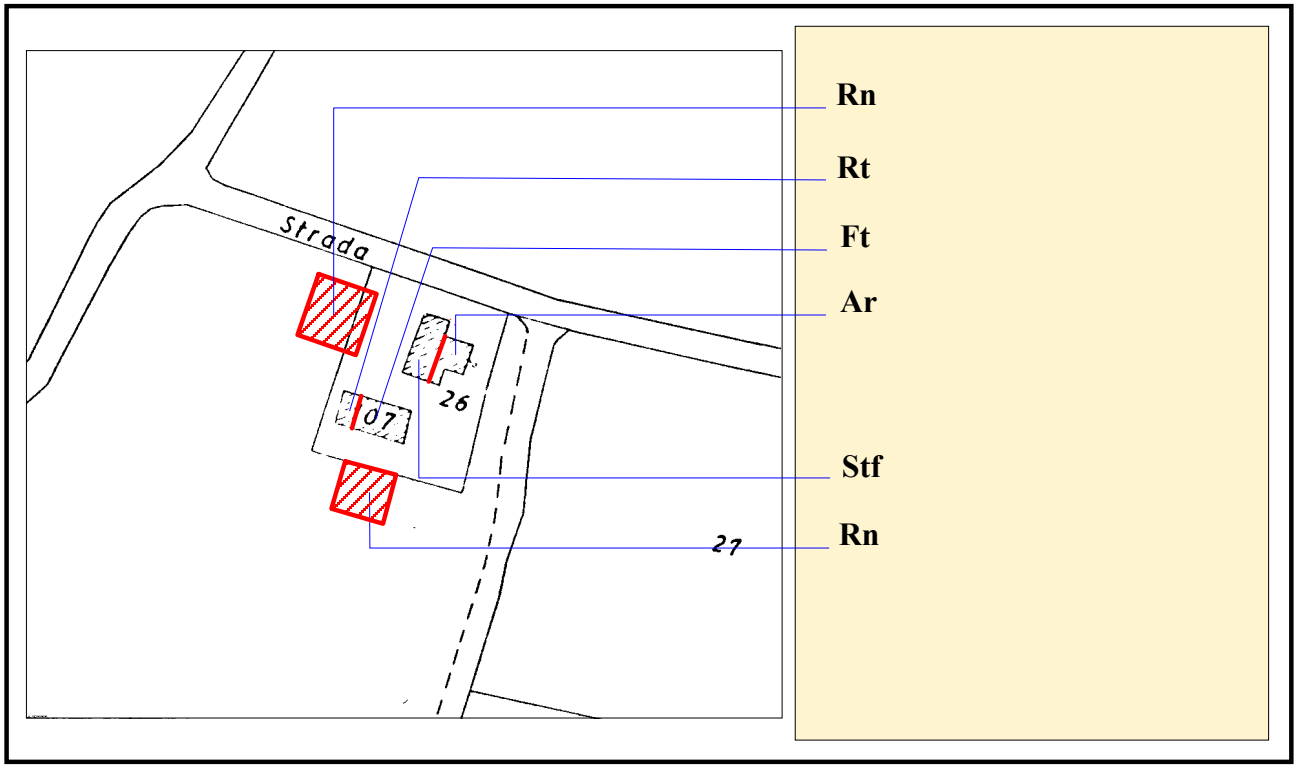

10 - XVI

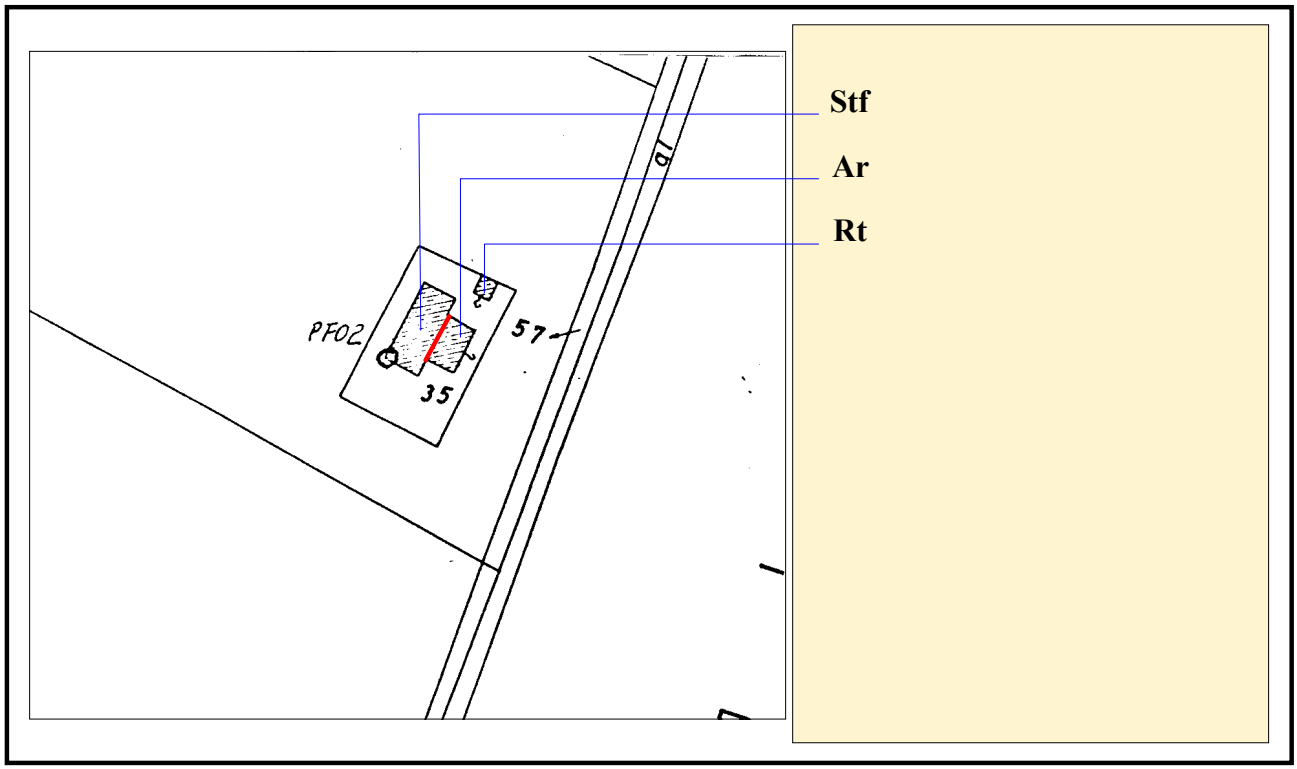

PATRIMONIO EDILIZIO ESISTENTE IN ZONA AGRICOLA

11 - XVI

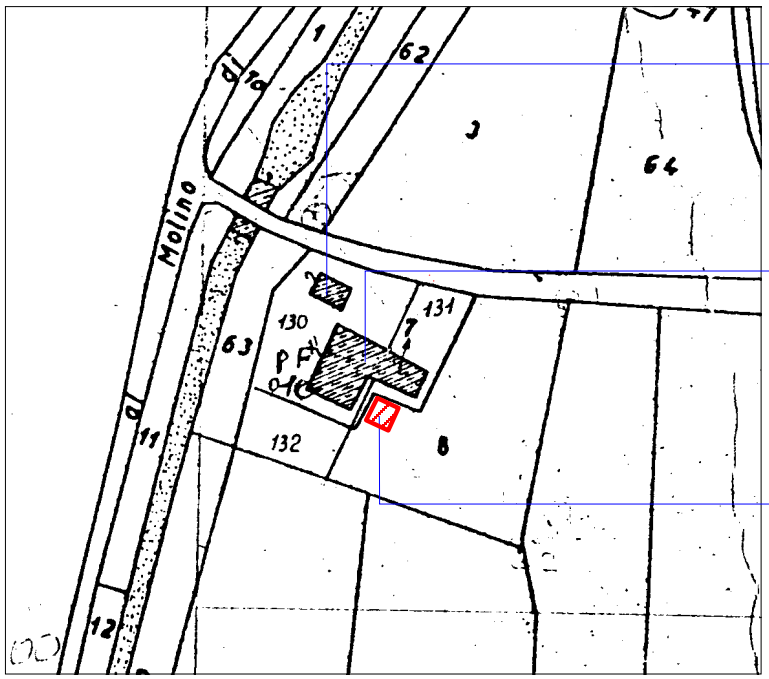

Rt

As

Rs

12 - XVI

Stf

Ar

Rt

PATRIMONIO EDILIZIO ESISTENTE IN ZONA AGRICOLA

13 - XVI

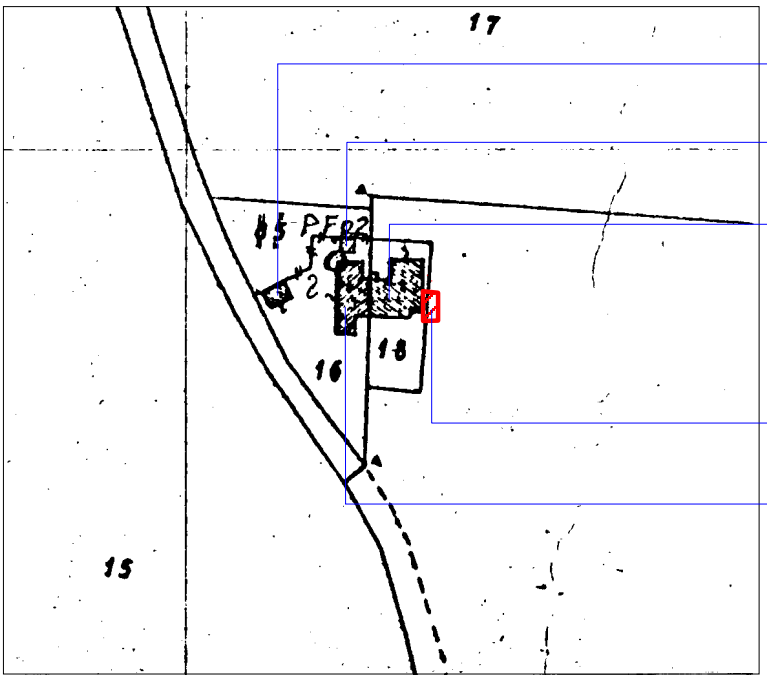

Rt

P

Stf

P

Ar

14 - XVI

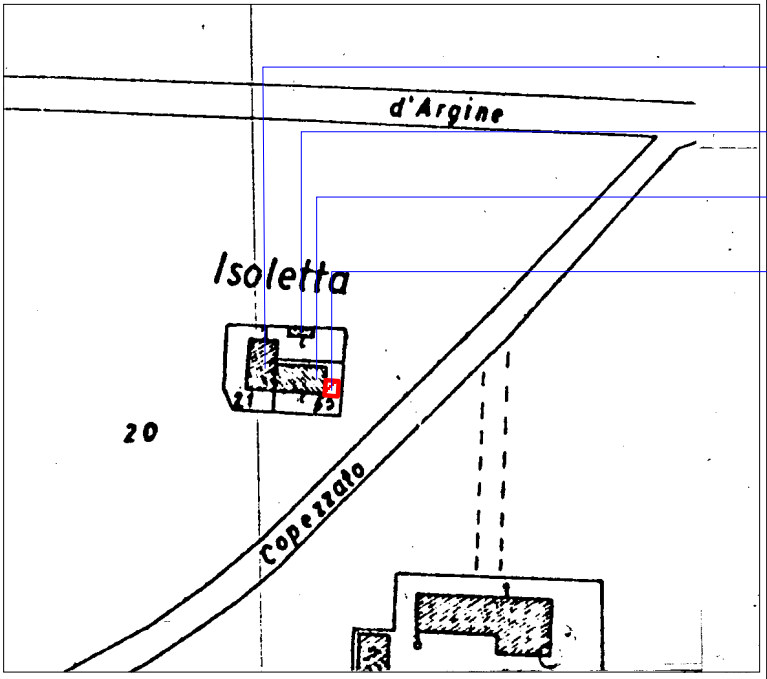

Stf

Rt

Ar

P

PATRIMONIO EDILIZIO ESISTENTE IN ZONA AGRICOLA

15 - XVI

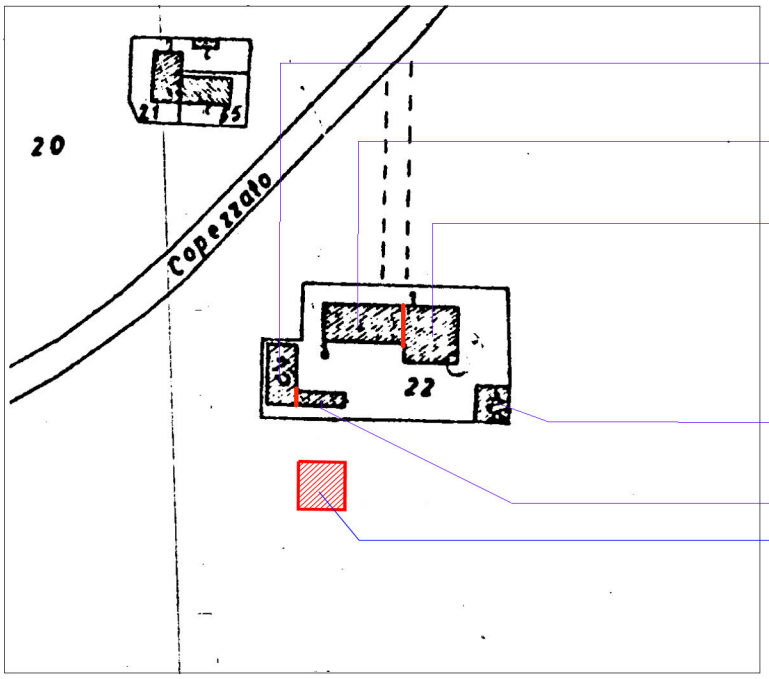

Ar
Ar
Stf
Ft
Rt
St

16 - XVI

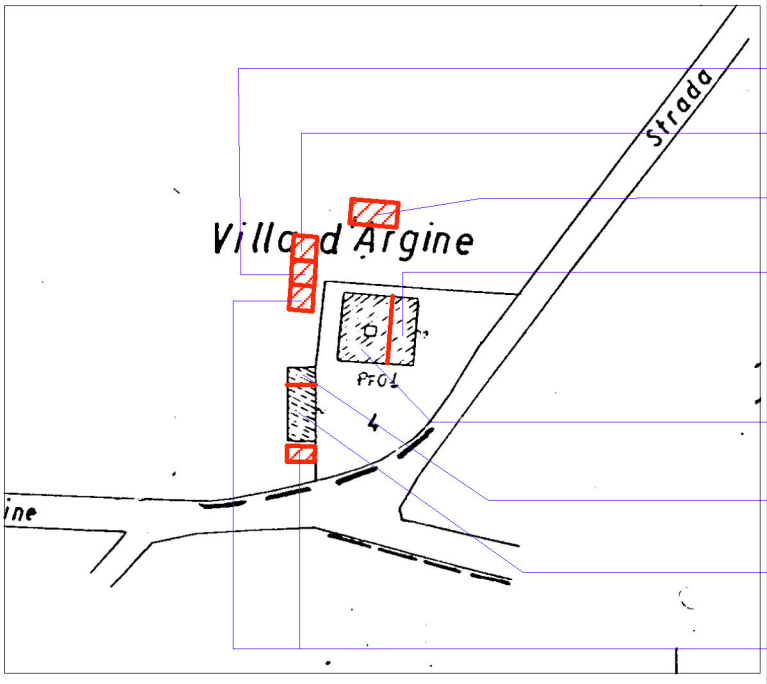

Rs
P
P
Stf
Ar
Rt*
Ft
P

Redazione: Ciciliato Fabio

PATRIMONIO EDILIZIO ESISTENTE IN ZONA AGRICOLA

17 - XVI

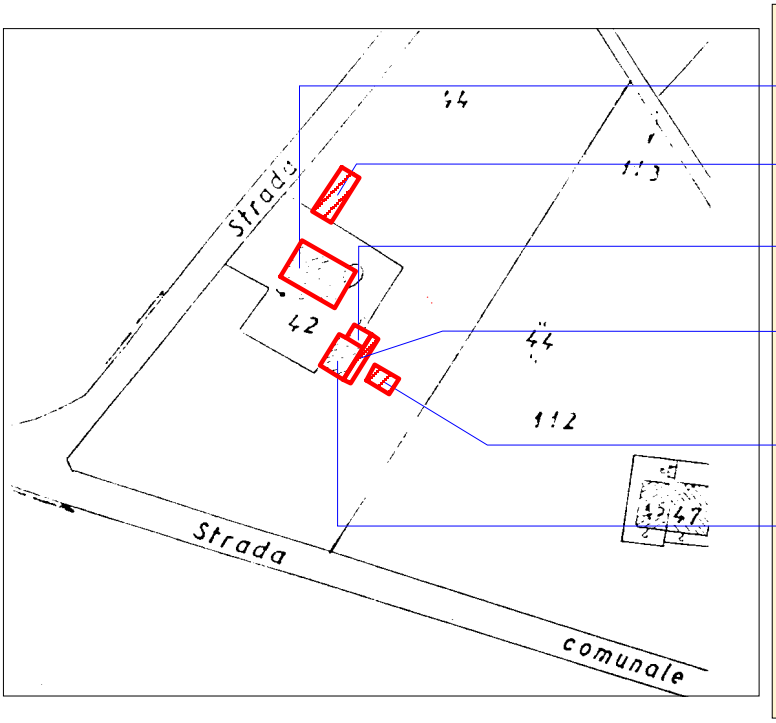

As
P
Rt
P
P
Ft

18 - XVI

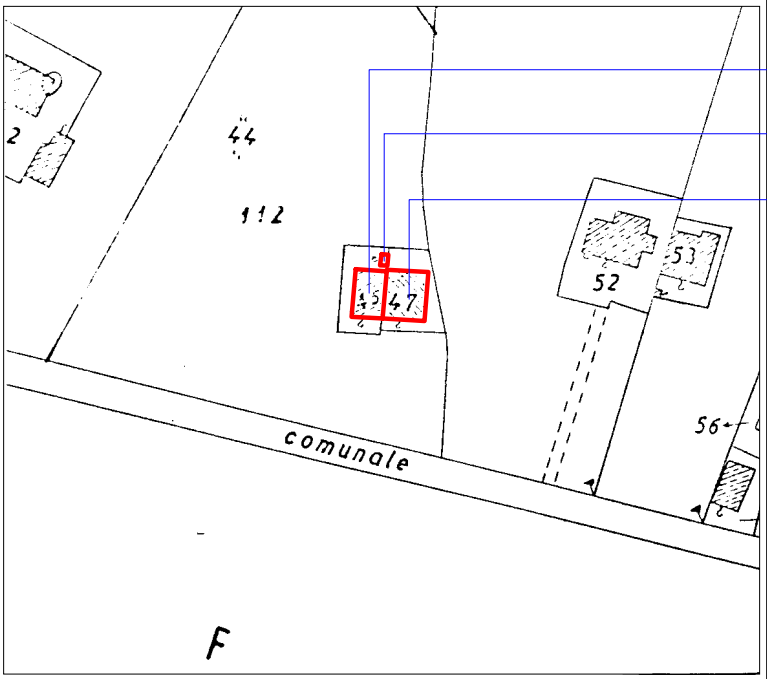

Ar
Rt
Stf

Regione Emilia-Romagna Provincia di Parma Comune di San Secondo Parmense

PATRIMONIO EDILIZIO ESISTENTE IN ZONA AGRICOLA

19 - XVI

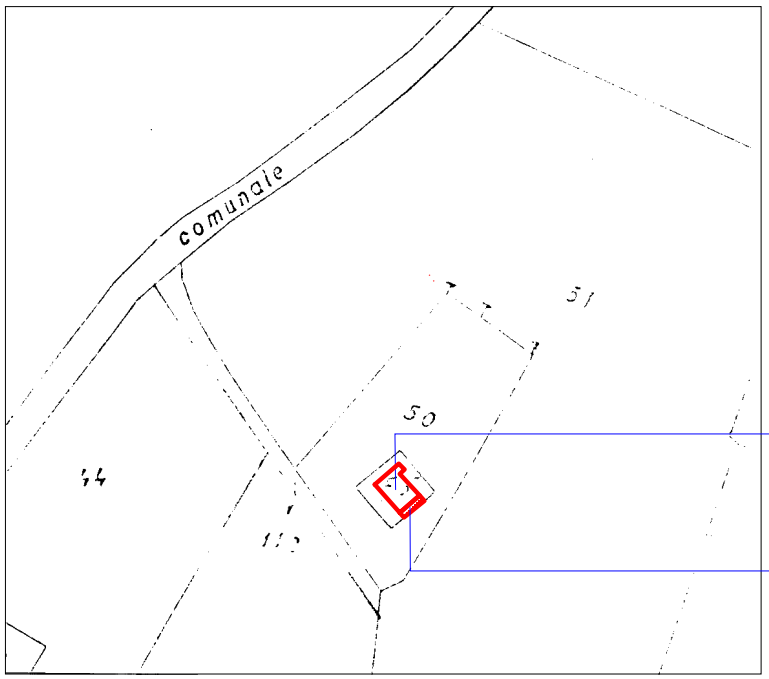

20 - XVI

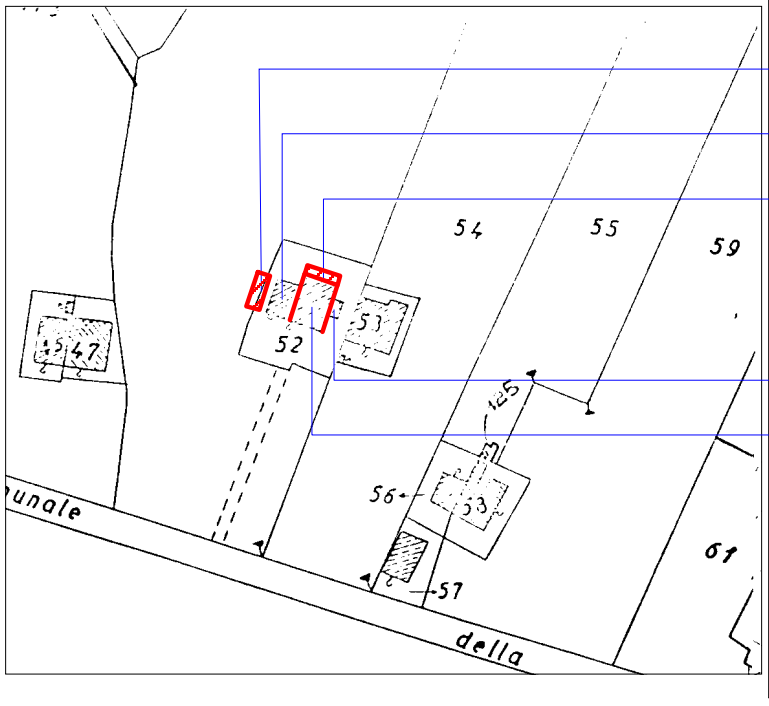

Redazione: Collettivo di urbanistica Marzo 1998

Regione Emilia-Romagna Provincia di Parma Comune di San Secondo Parmense

PATRIMONIO EDILIZIO ESISTENTE IN ZONA AGRICOLA

21 - XVI

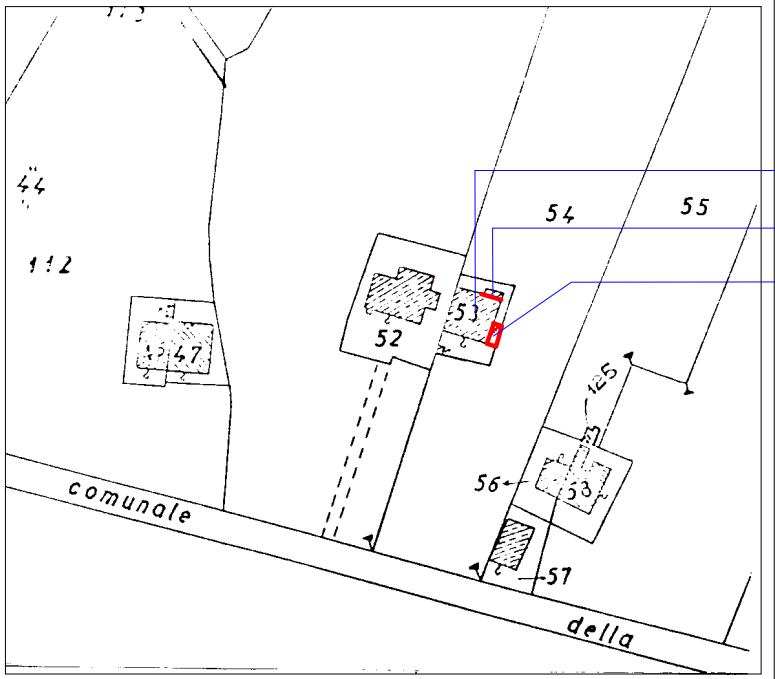

22 - XVI

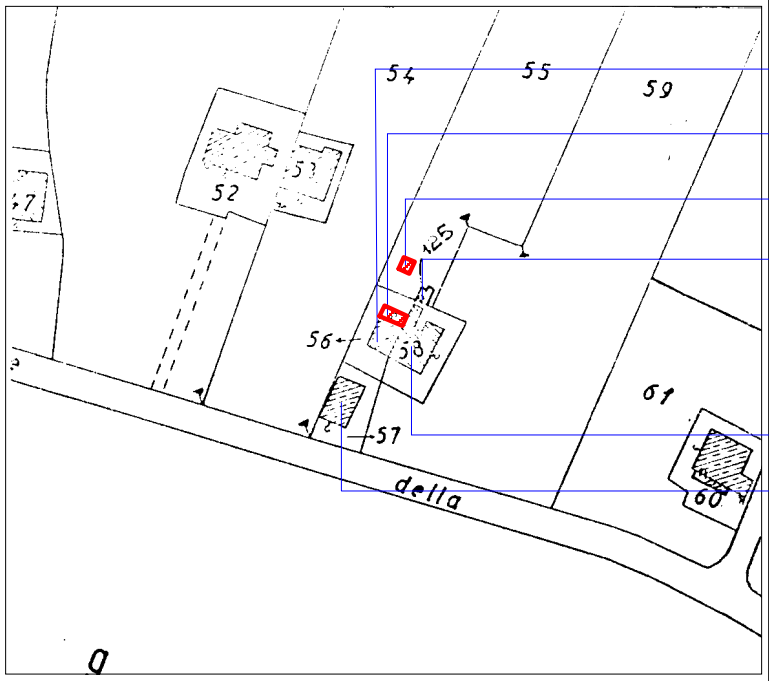

Redazione: Collettivo di urbanistica **Marzo 1998**

Regione Emilia-Romagna Provincia di Parma Comune di San Secondo Parmense

PATRIMONIO EDILIZIO ESISTENTE IN ZONA AGRICOLA

23 - XVI

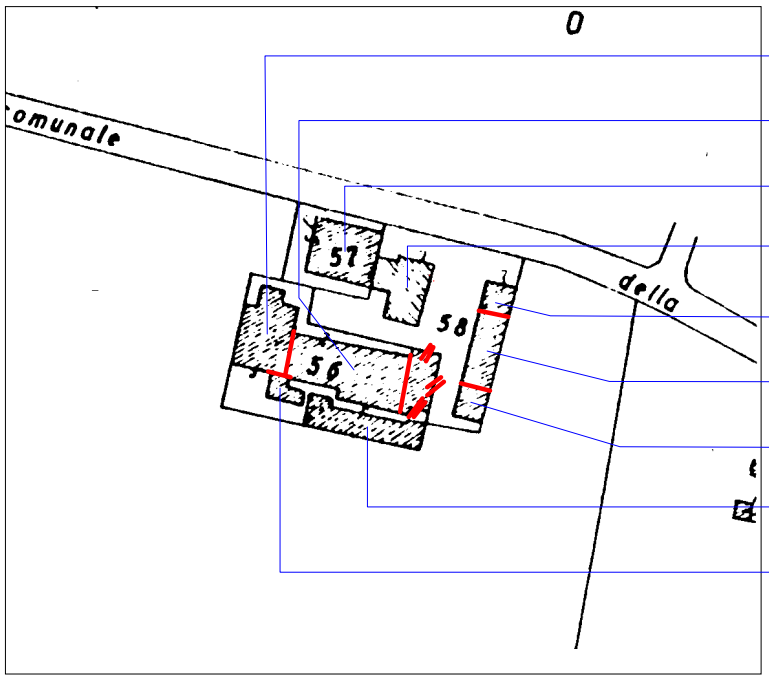

I.E.U.

Stf*

Ft*

Ar

Stf

Rt

Ft

Rt

Na*

Rt*

Vedi scheda 17
EDIFICI DI INTERESSE STORICO-AMBIENTALE

24 - XVI

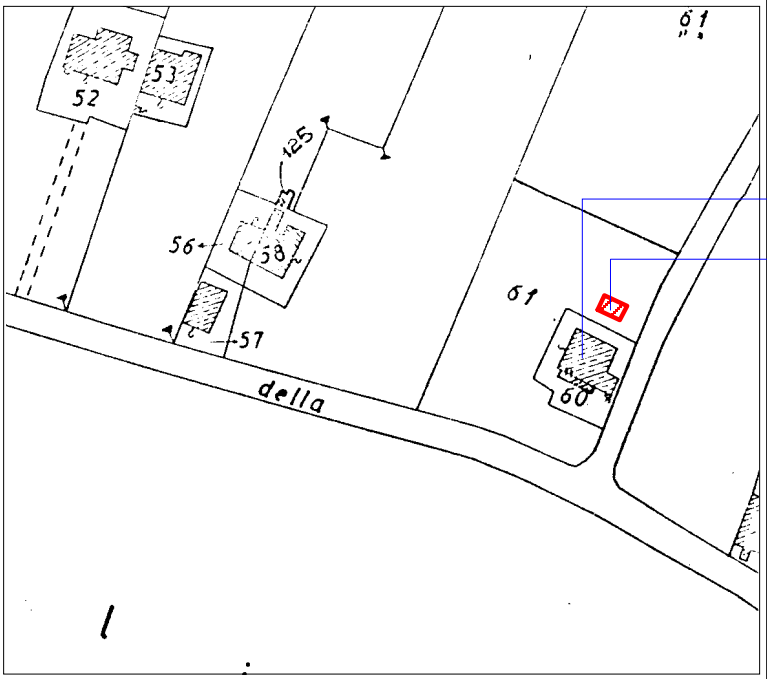

As

P

Redazione: Collettivo di urbanistica

Marzo 1998

Regione Emilia-Romagna Provincia di Parma Comune di San Secondo Parmense

PATRIMONIO EDILIZIO ESISTENTE IN ZONA AGRICOLA

25 - XVI

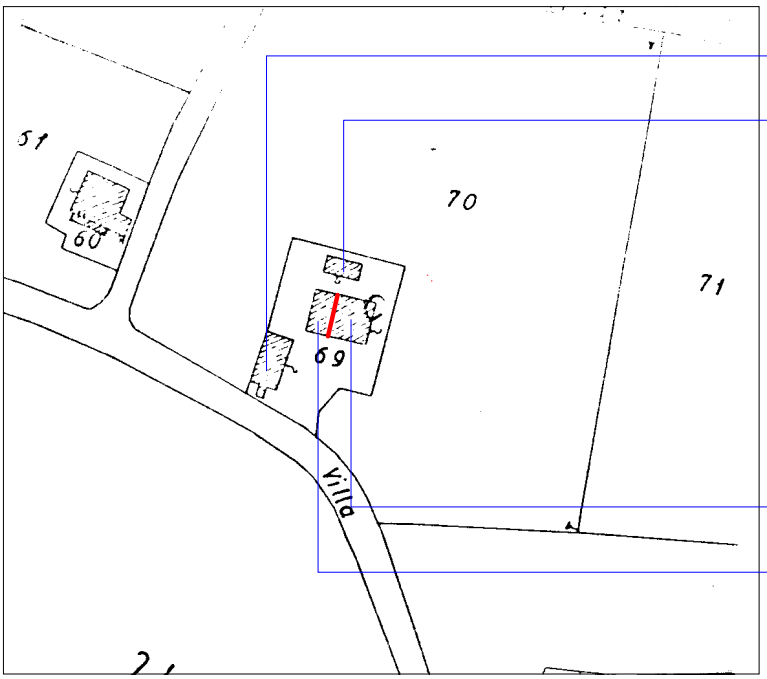

Rs

Rt

Ar

Stf

26 - XVI

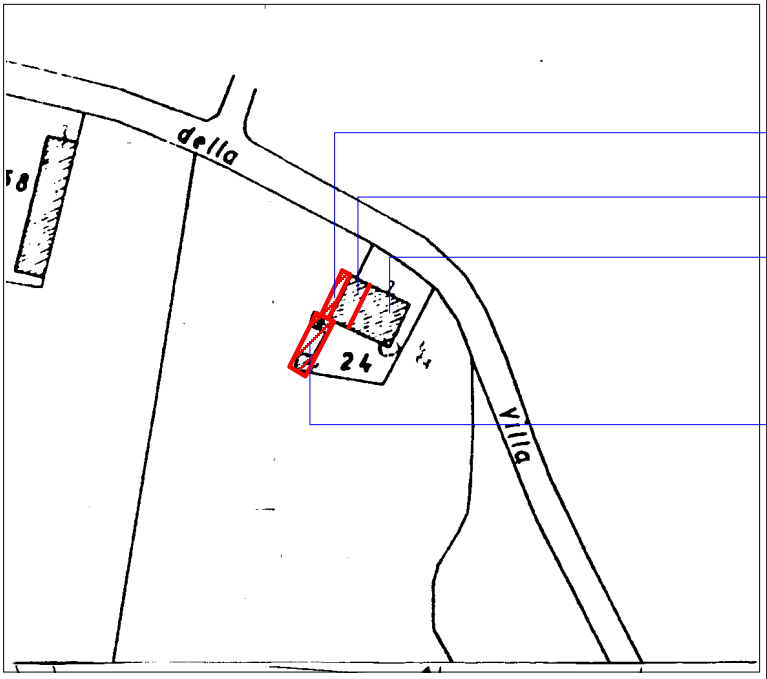

P

Stf+

Ar+

Rs

Redazione: Collettivo di urbanistica **Marzo 1998**

PATRIMONIO EDILIZIO ESISTENTE IN ZONA AGRICOLA

27 - XVI

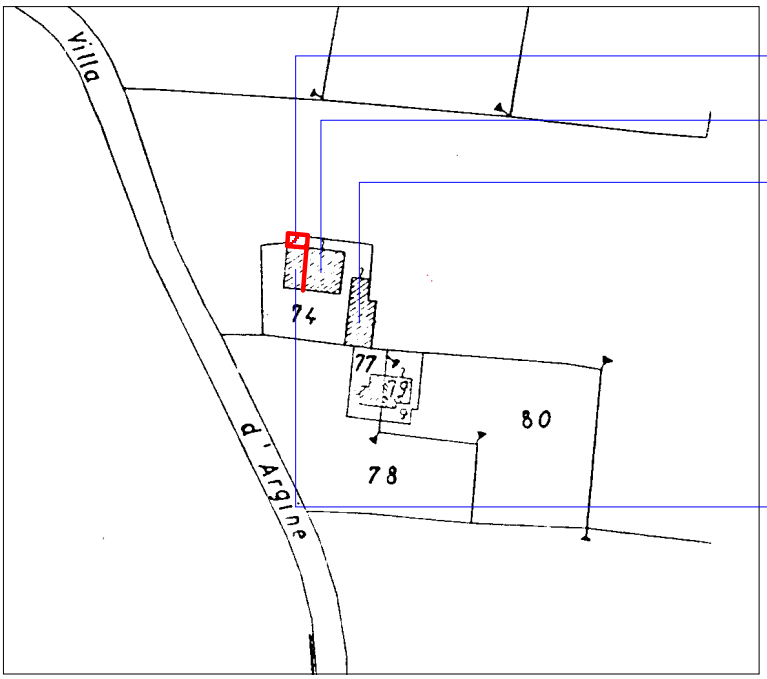

P

Ar+

Rt

Stf+

28 - XVI

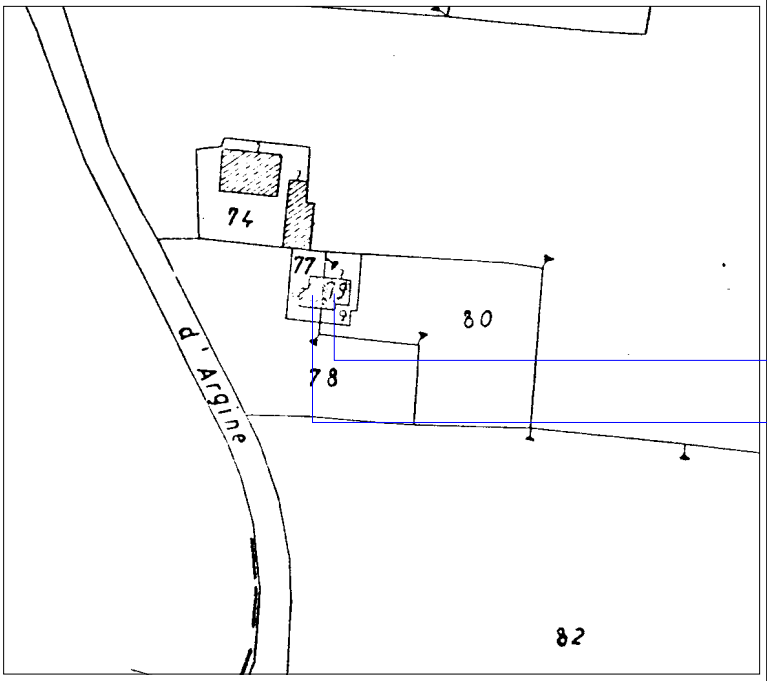

Ar+

Stf+

Regione Emilia-Romagna Provincia di Parma Comune di San Secondo Parmense

PATRIMONIO EDILIZIO ESISTENTE IN ZONA AGRICOLA

29 - XVI

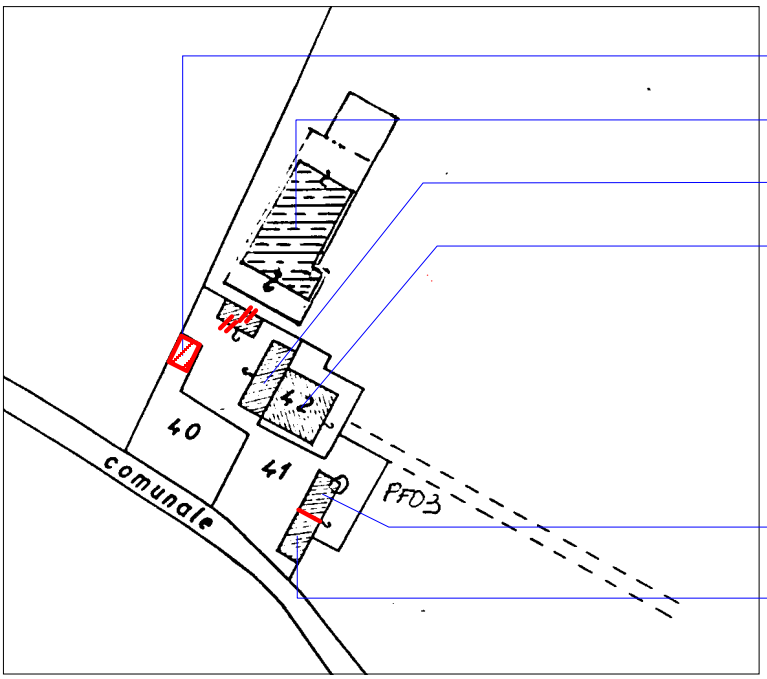

P

Rn

Stf

Ar

Ft+

Ar+

30 - XVI

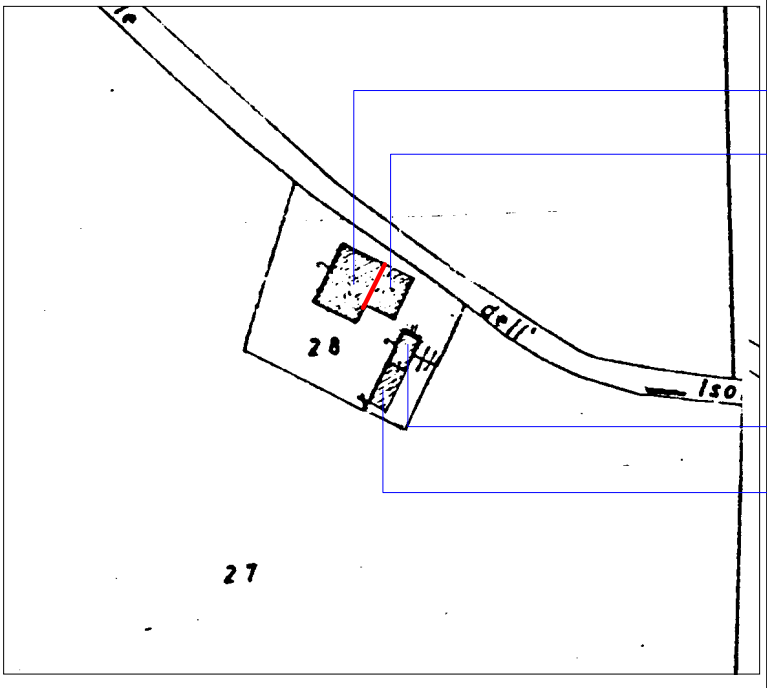

Stf

Ar

Rt

Ft

PATRIMONIO EDILIZIO ESISTENTE IN ZONA AGRICOLA

31 - XVI

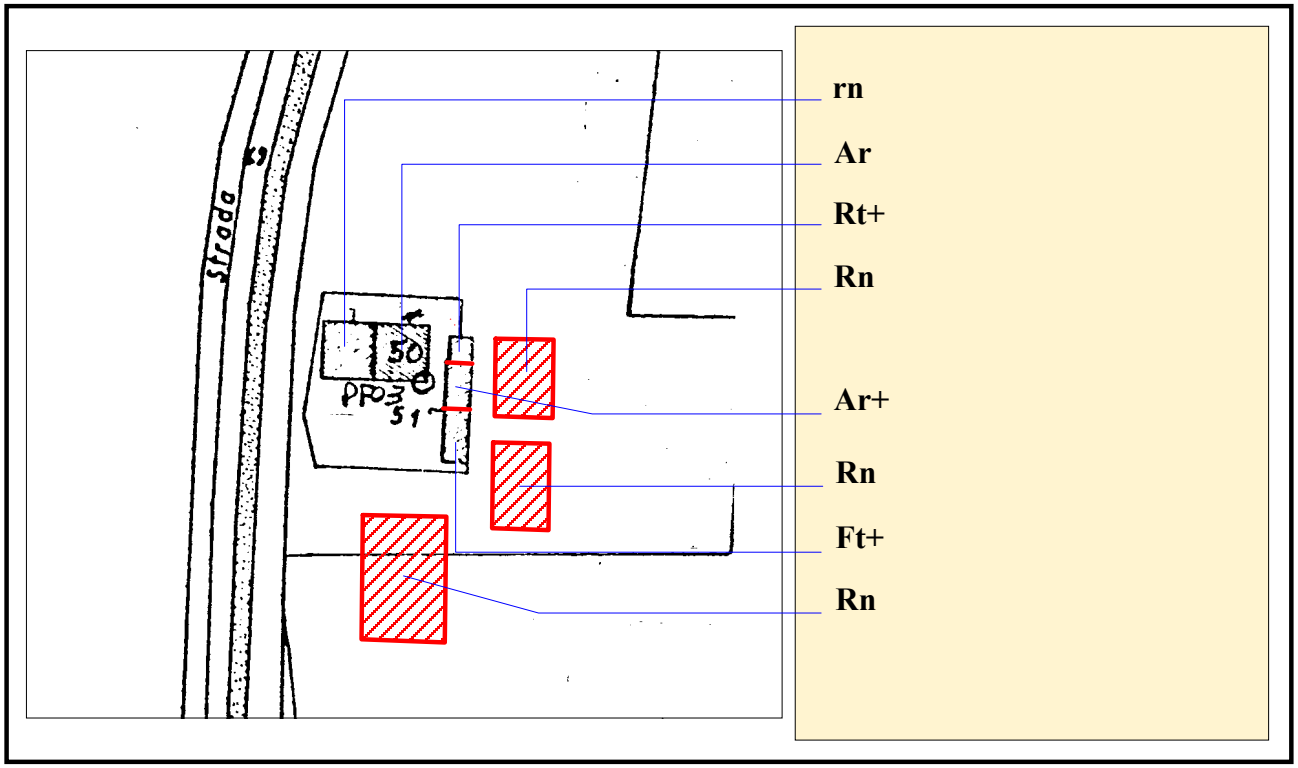

32 - XVI

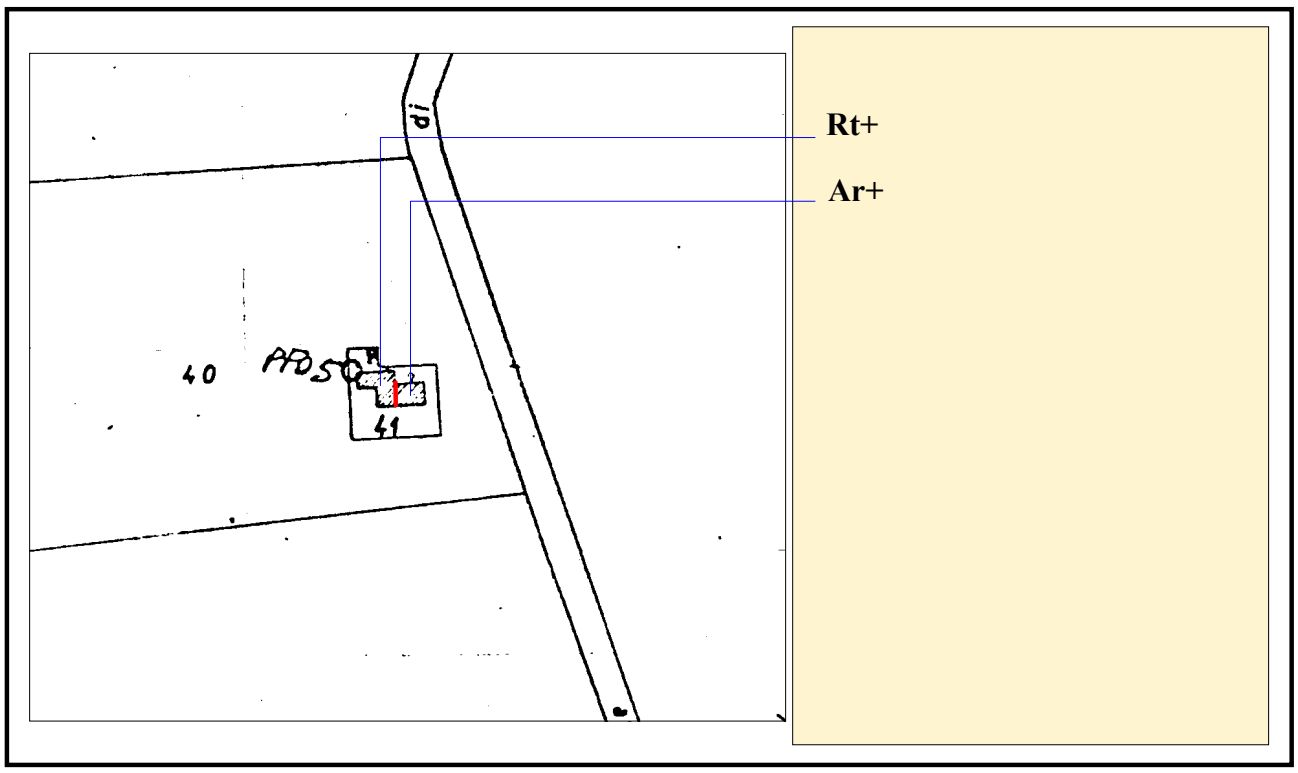

PATRIMONIO EDILIZIO ESISTENTE IN ZONA AGRICOLA

33 - XVI

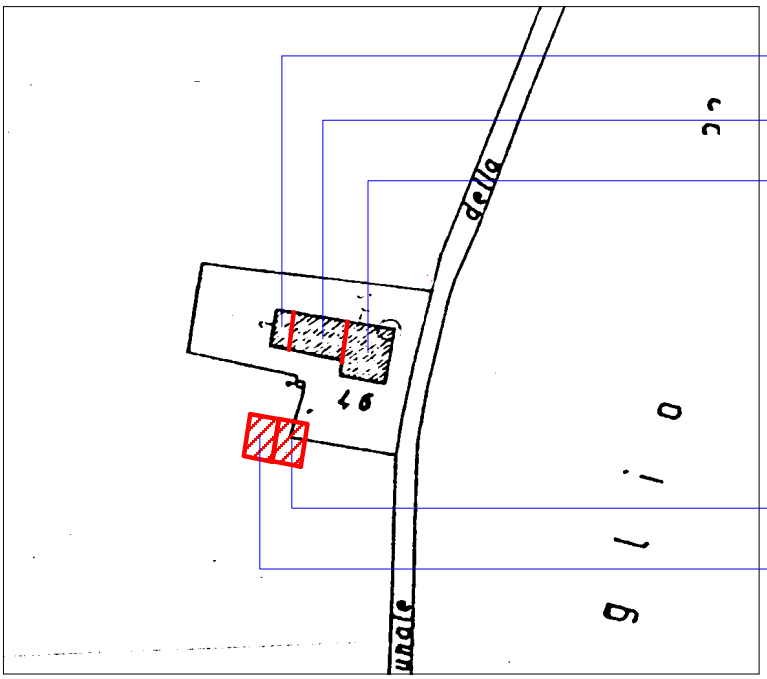

34 - XVI

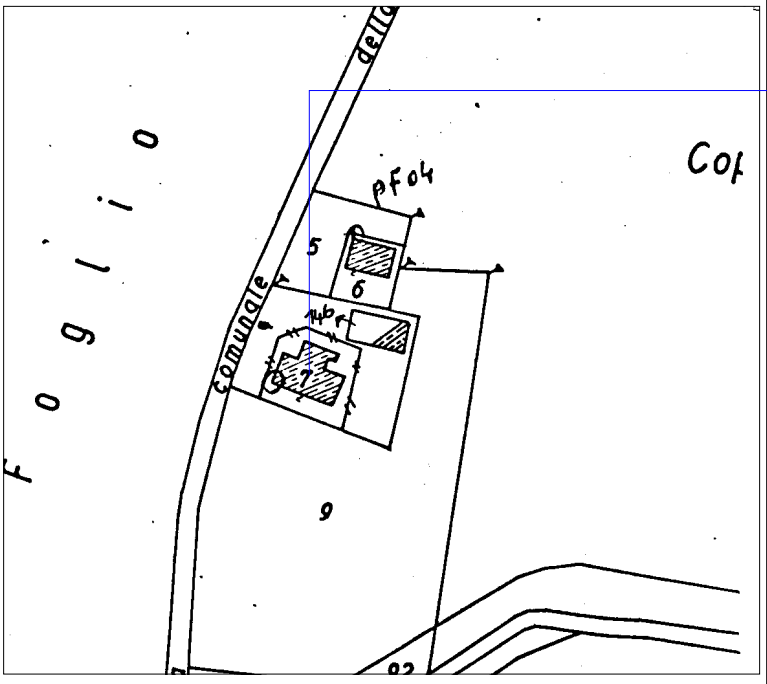

Regione Emilia-Romagna Provincia di Parma Comune di San Secondo Parmense

PATRIMONIO EDILIZIO ESISTENTE IN ZONA AGRICOLA

35 - XVI

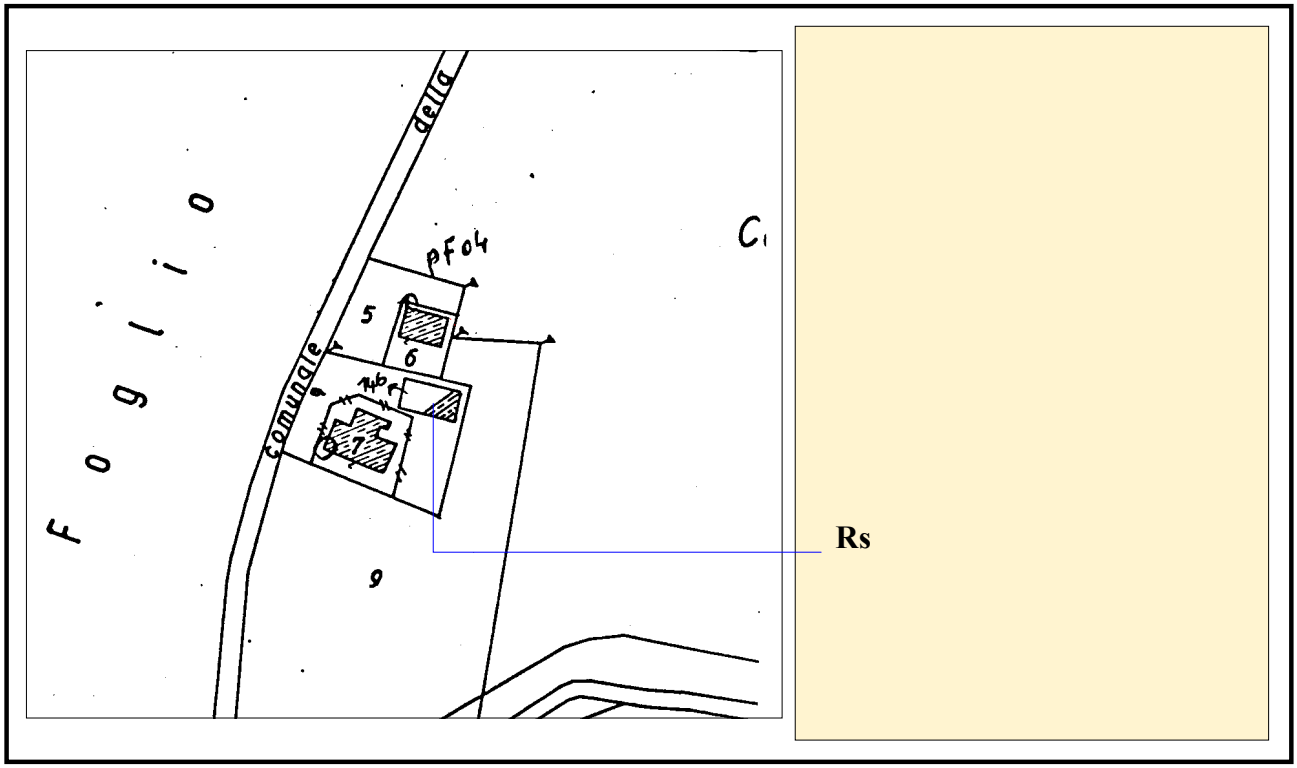

36 - XVI

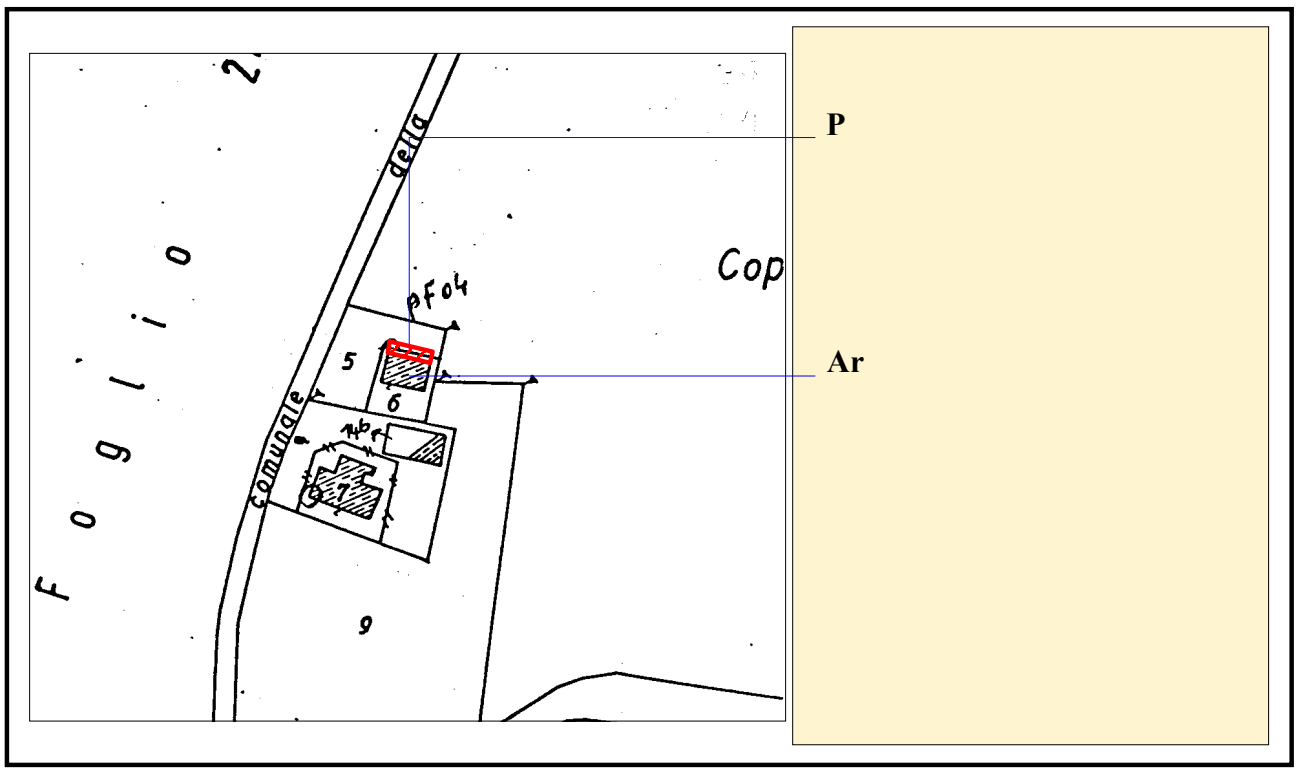

PATRIMONIO EDILIZIO ESISTENTE IN ZONA AGRICOLA

37 - XVI

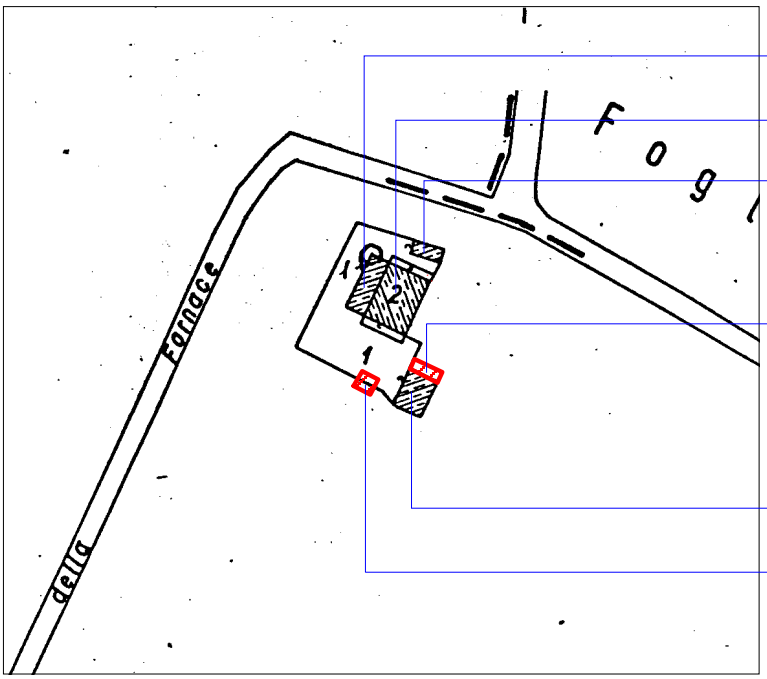

Stf
Ar
Rt
P
Rn
P

40 - XVI

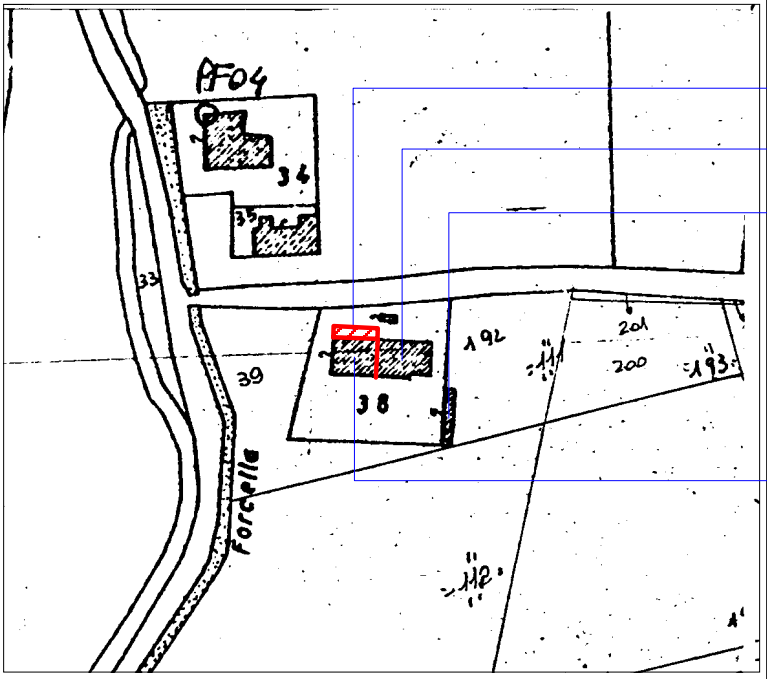

P
Ar
Rt
Stf

PATRIMONIO EDILIZIO ESISTENTE IN ZONA AGRICOLA

41 - XVI

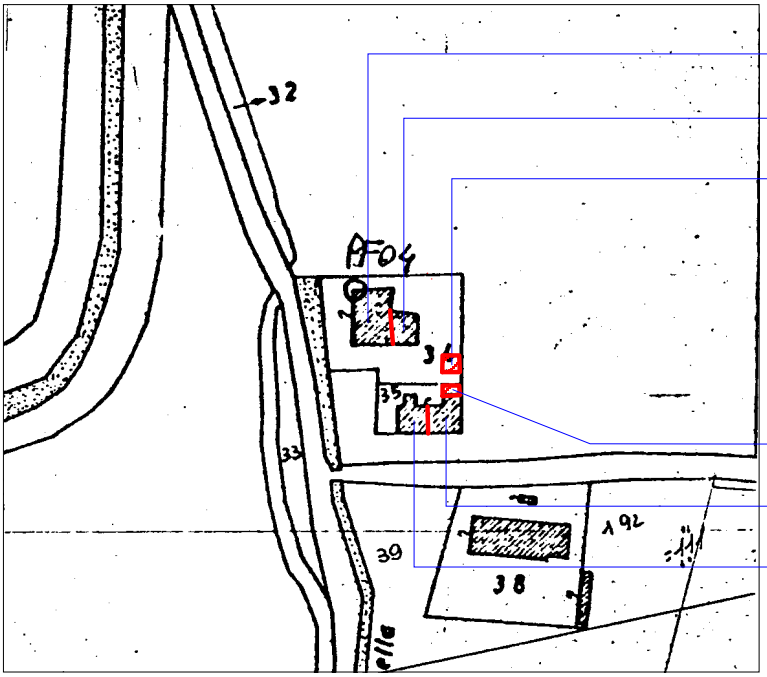

42 - XVI

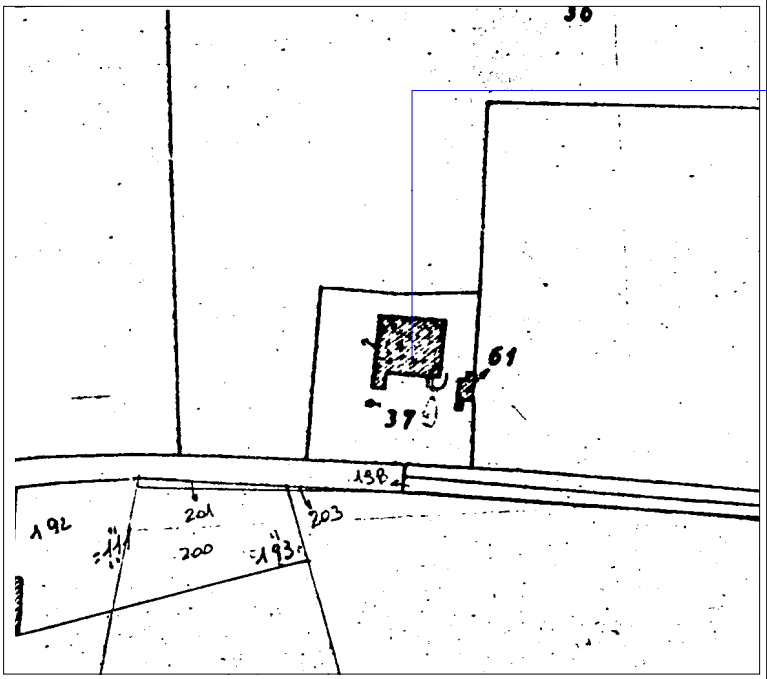

PATRIMONIO EDILIZIO ESISTENTE IN ZONA AGRICOLA

43 - XVI

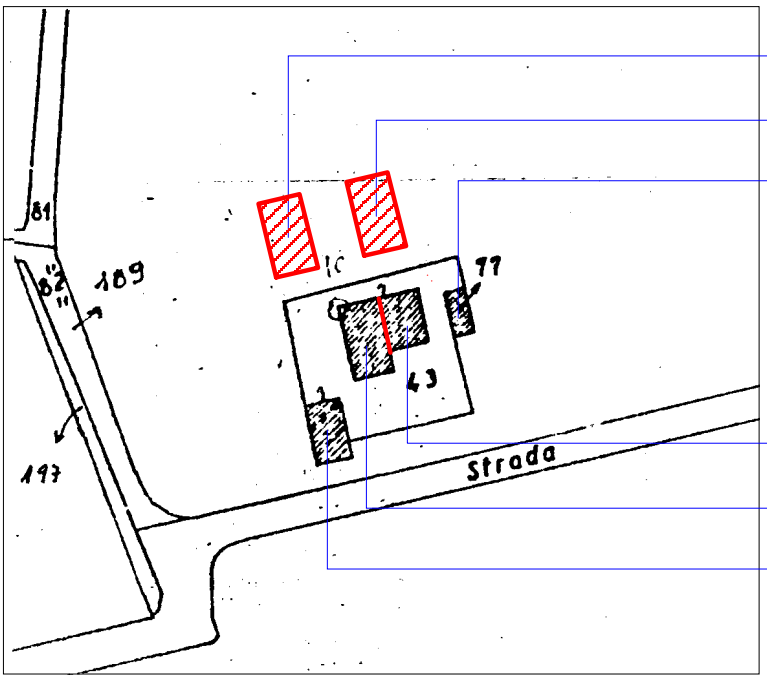

Rn
Rn
Rt
As
Stf
St

44 - XVI

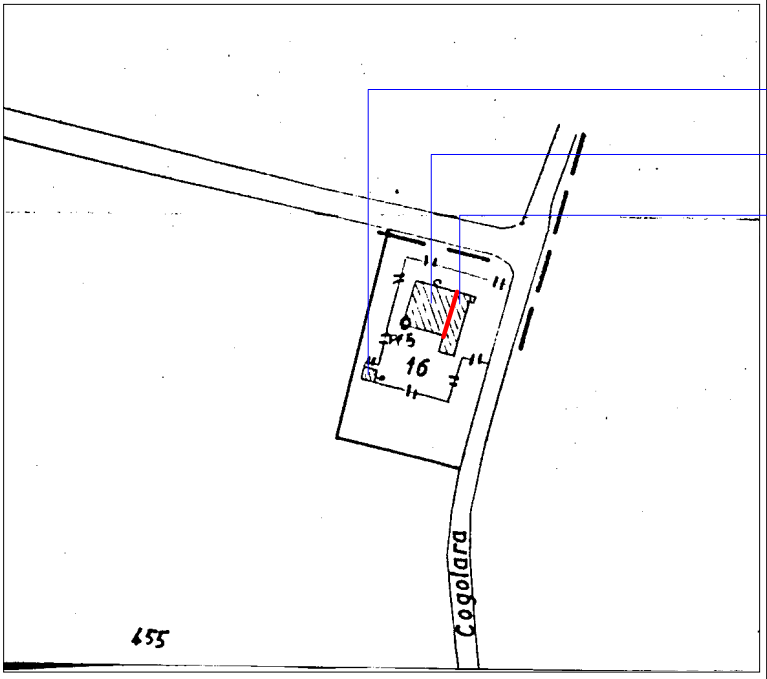

Rt
Ar
Stf

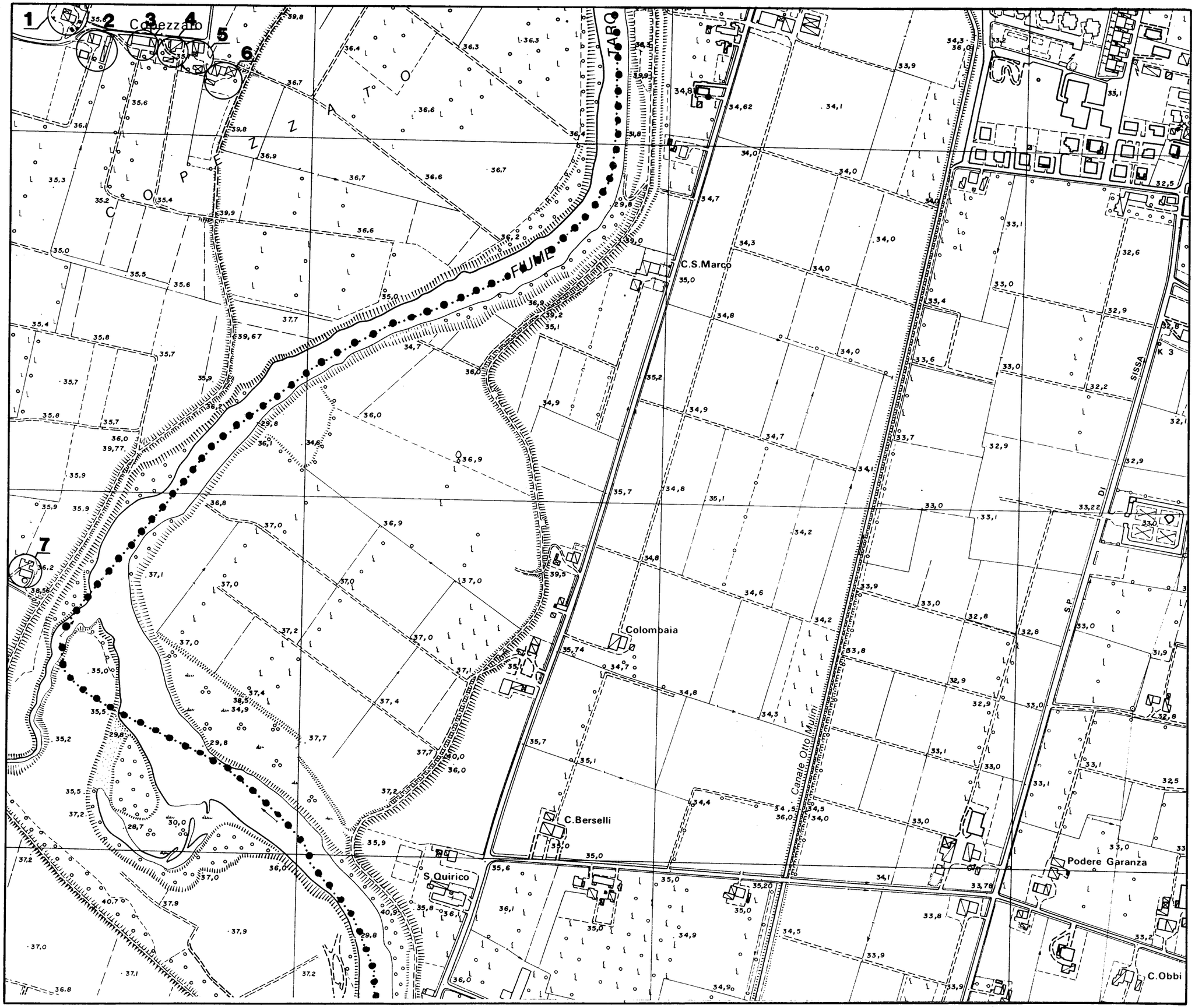

1
2
3
4
5
6
7
Copezzato
COPEZZATO
FIUME
TARO
C.S.Marco
Colombaia
C.Berselli
S.Quirico
Canale Otto Mulini
Podere Garanza
C.Obbi
SISSA
S.P.
DI
K 3

XVII

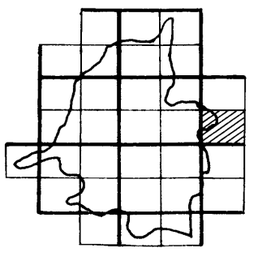

Regione Emilia-Romagna Provincia di Parma Comune di San Secondo Parmense

PATRIMONIO EDILIZIO ESISTENTE IN ZONA AGRICOLA

1 - XVII

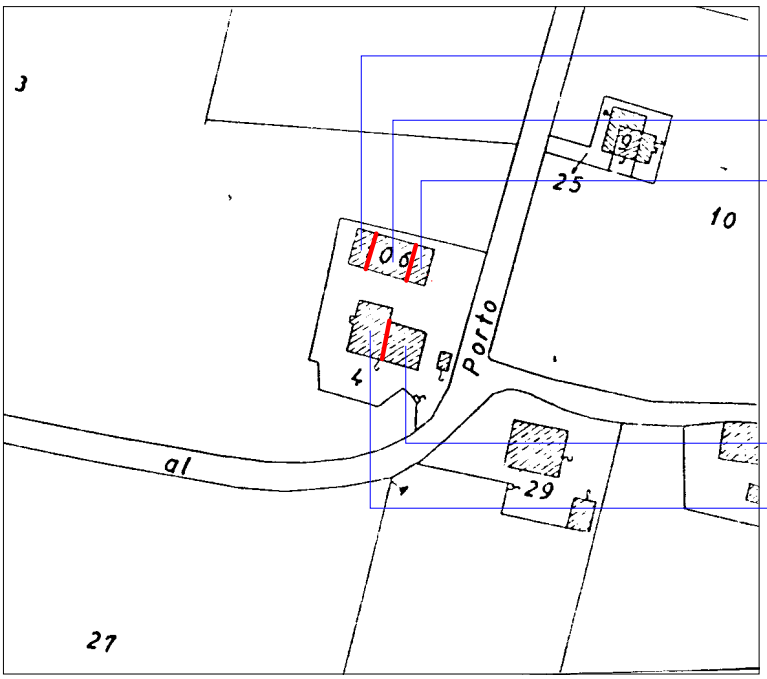

Rt
Ft
rn
Ar
Stf

2 - XVII

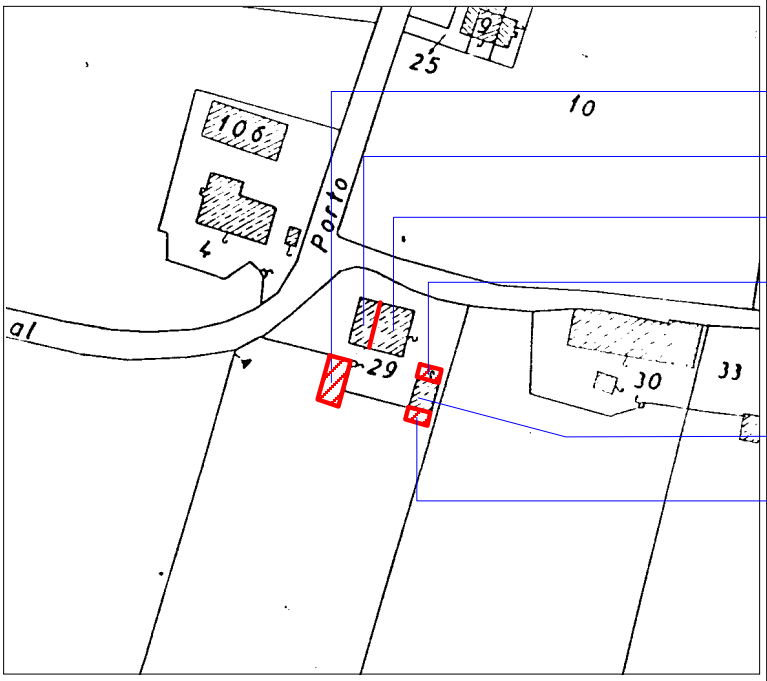

Rs
Stf+
Ar+
Rt
Ft
P

Redazione: Collettivo di urbanistica **Marzo 1998**

PATRIMONIO EDILIZIO ESISTENTE IN ZONA AGRICOLA

3 - XVII

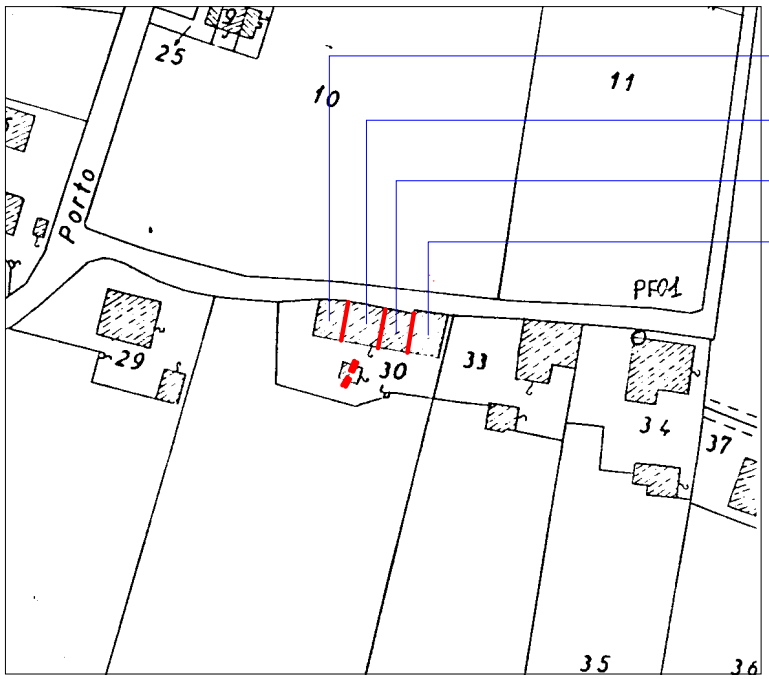

Stf
Ar
Ft
Ft

4 - XVII

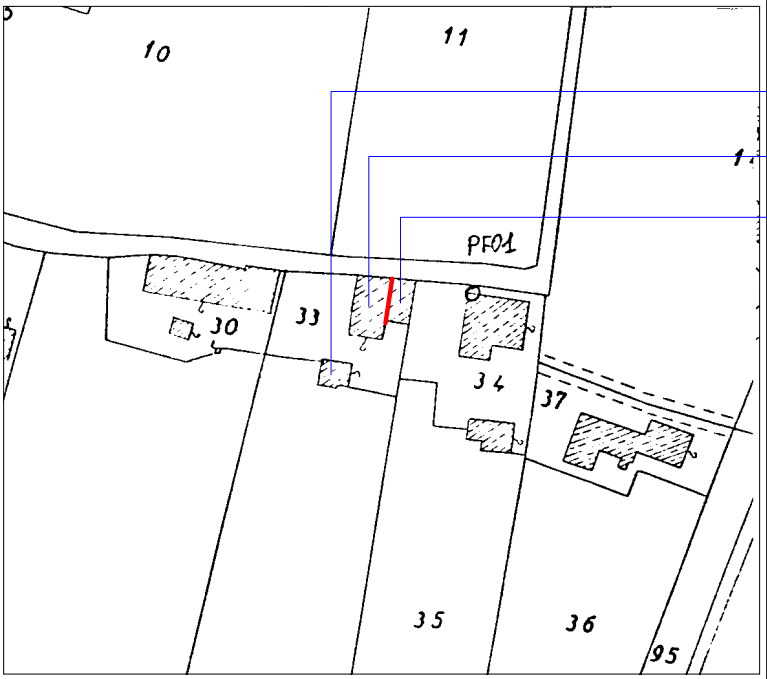

Rt
Stf
Ar

Redazione: Collettivo di urbanistica

Marzo 1998

Regione Emilia-Romagna Provincia di Parma Comune di San Secondo Parmense

PATRIMONIO EDILIZIO ESISTENTE IN ZONA AGRICOLA

5 - XVII

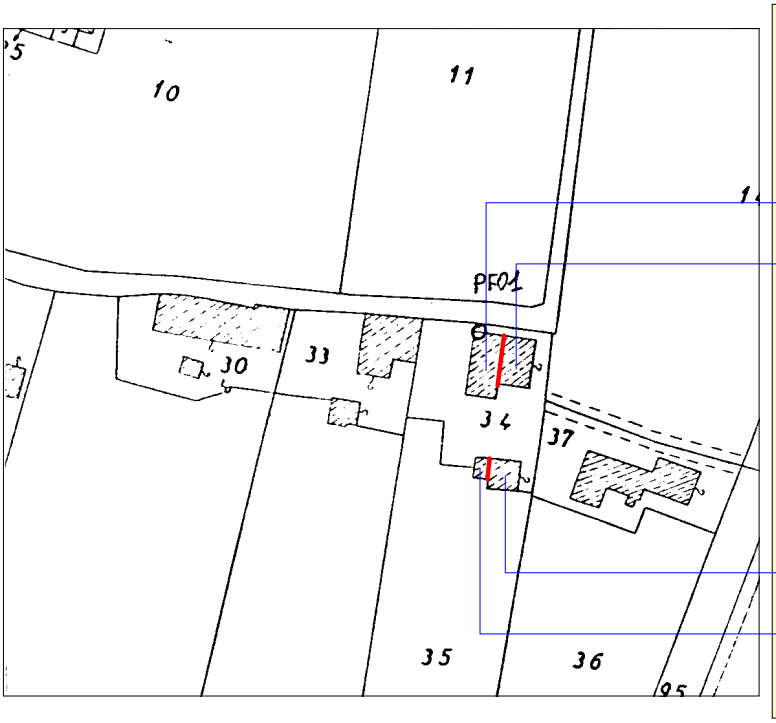

6 - XVII

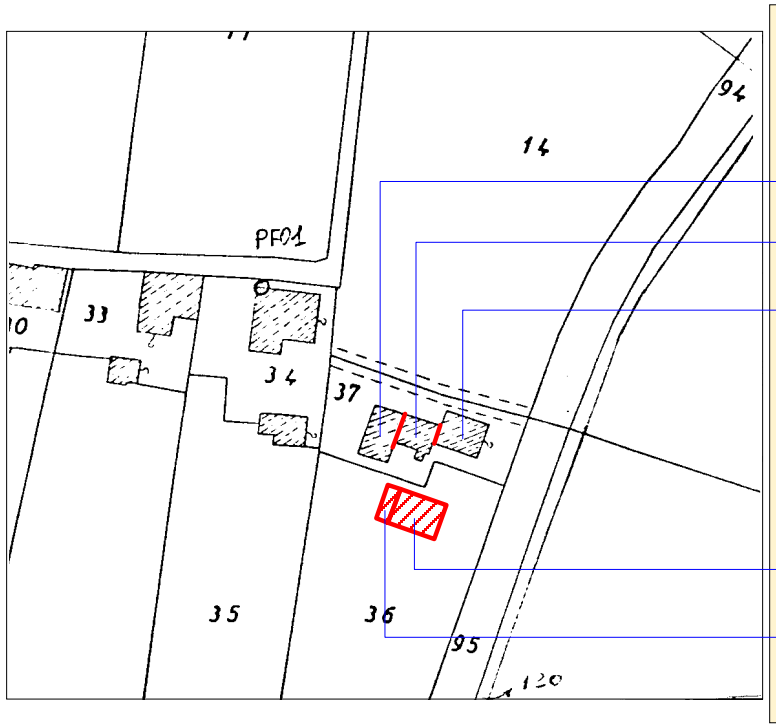

Vedi scheda 16
EDIFICI DI INTERESSE STORICO-AMBIENTALE

Redazione: Collettivo di urbanistica

Marzo 1998

PATRIMONIO EDILIZIO ESISTENTE IN ZONA AGRICOLA

7 - XVII

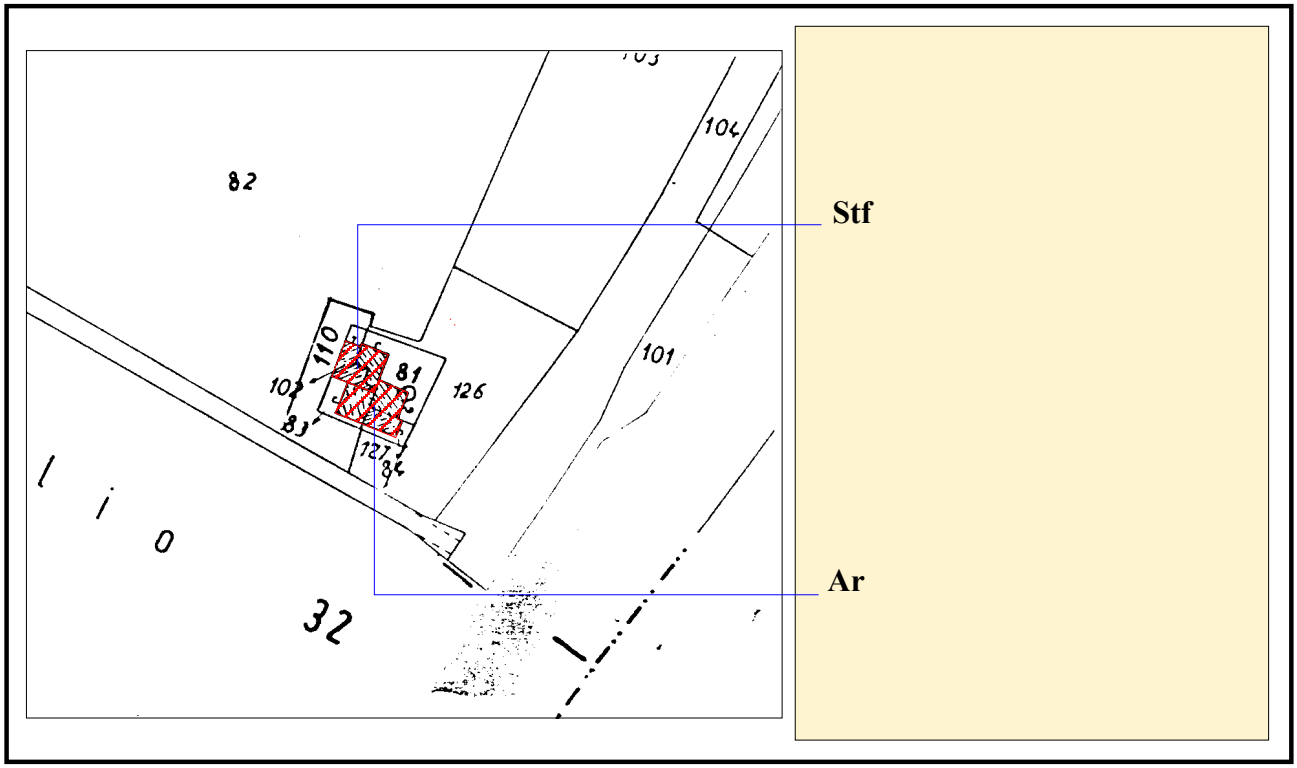

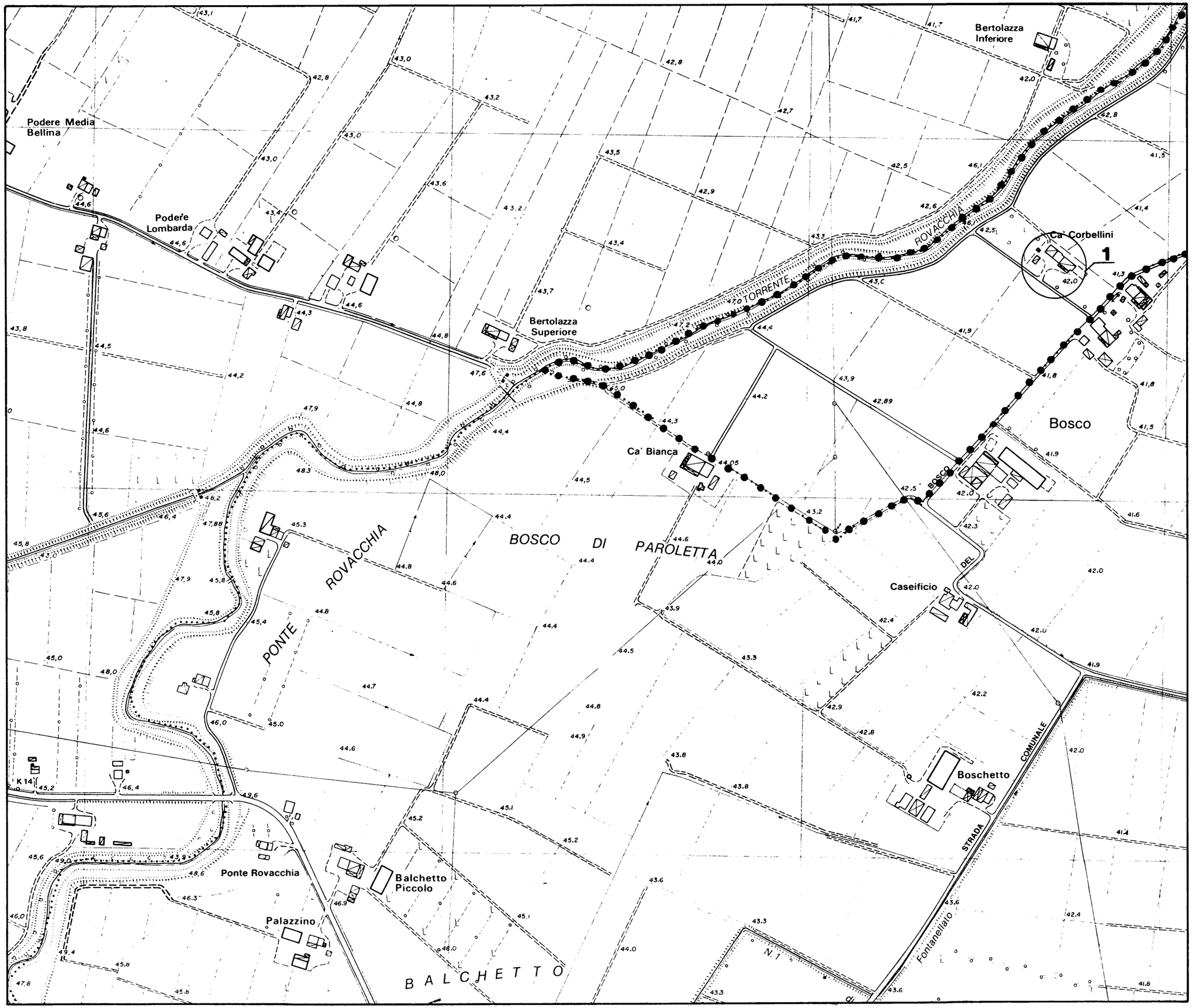
Bertolazza Inferiore
Podere Media Bellina
Podere Lombarda
Bertolazza Superiore
TORRENTE ROVACCHIA
Ca' Corbellini
1
Bosco
Ca' Bianca
BOSCO DI PAROLETTA
PONTE ROVACCHIA
Caseificio
DEL BOSCO
Boschetto
STRADA COMUNALE
Fontanellato
Ponte Rovacchia
Balchetto Piccolo
Palazzino
BALCHETTO
K 14
N 1

XVIII

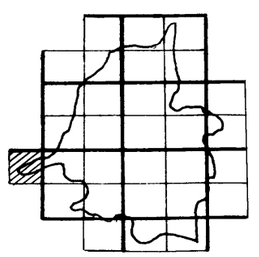

Regione Emilia-Romagna Provincia di Parma Comune di San Secondo Parmense

PATRIMONIO EDILIZIO ESISTENTE IN ZONA AGRICOLA

1 - XVIII

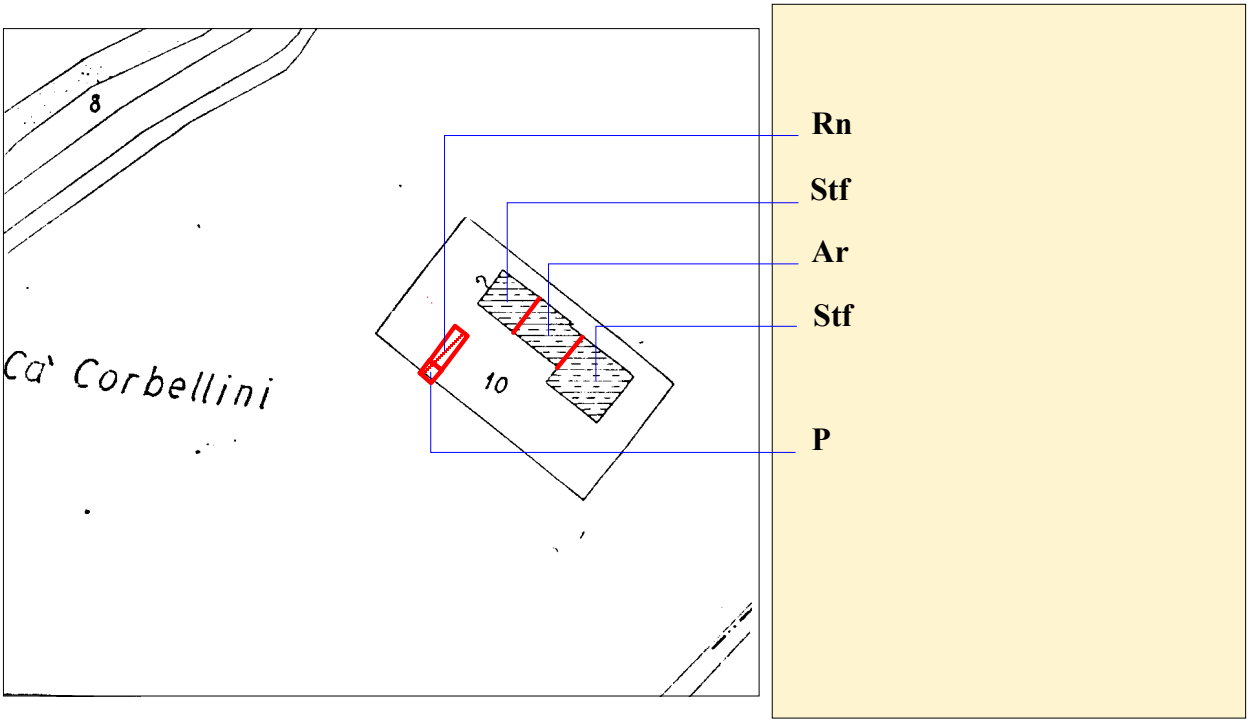

Redazione: Collettivo di urbanistica **Marzo 1998**

XIX

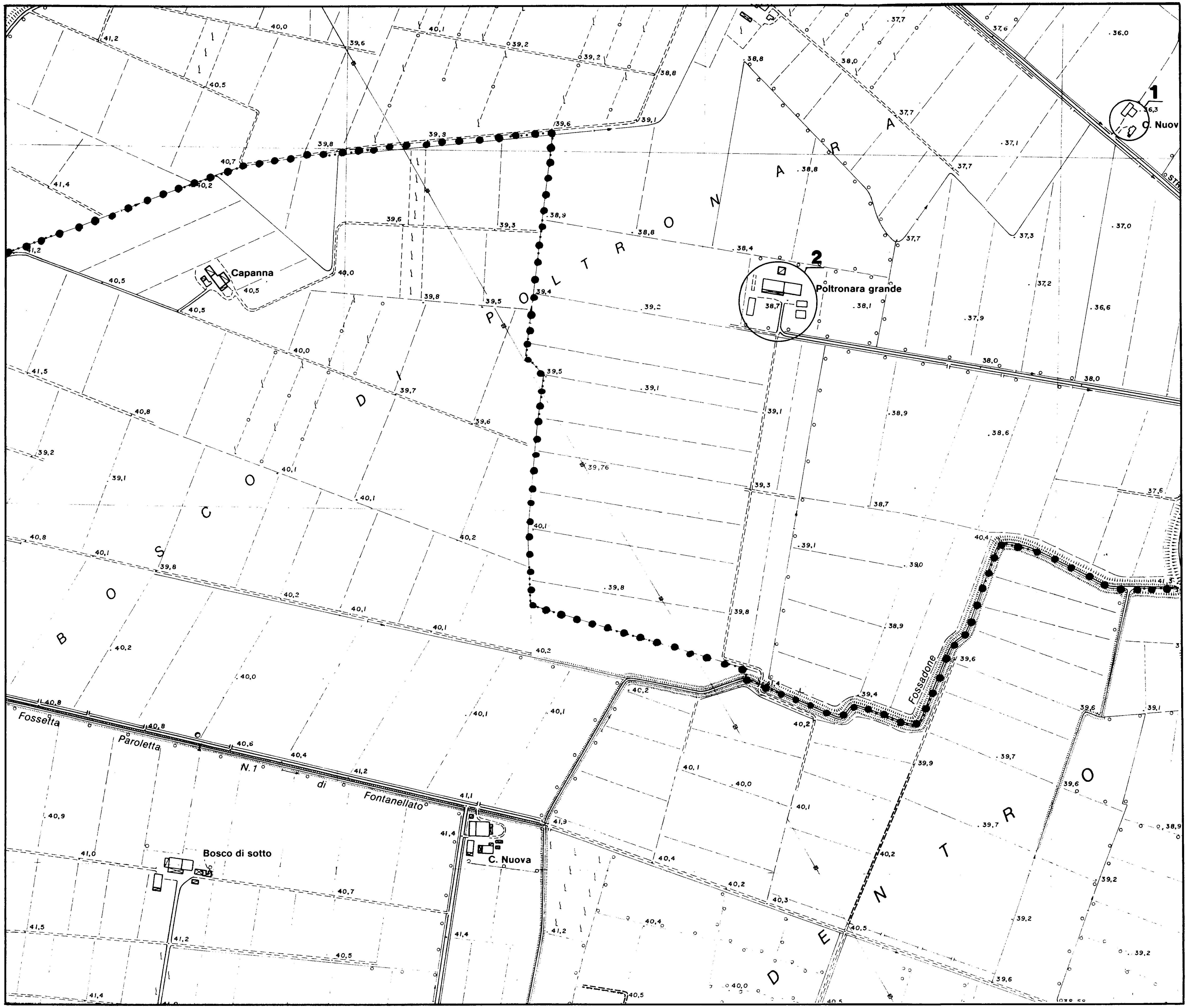
1
C. Nuov
2
Poltronara grande
Capanna
BOSCO DI POLTRONARA
Fossetta Paroletta N.1 di Fontanellato
Fossadone
Bosco di sotto
C. Nuova
DENTRO

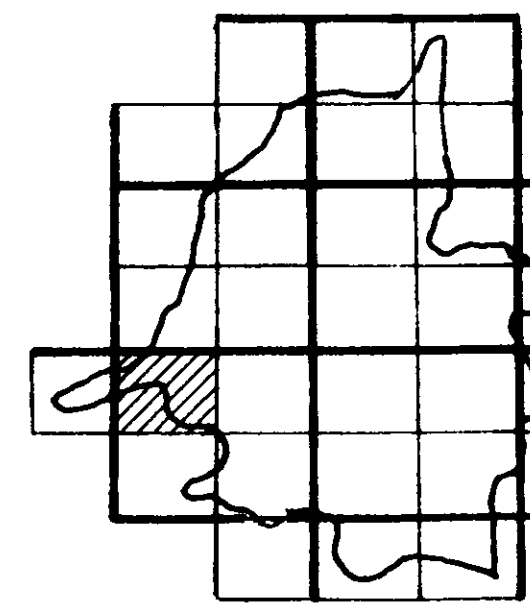

Regione Emilia-Romagna Provincia di Parma Comune di San Secondo Parmense

PATRIMONIO EDILIZIO ESISTENTE IN ZONA AGRICOLA

1 - XIX

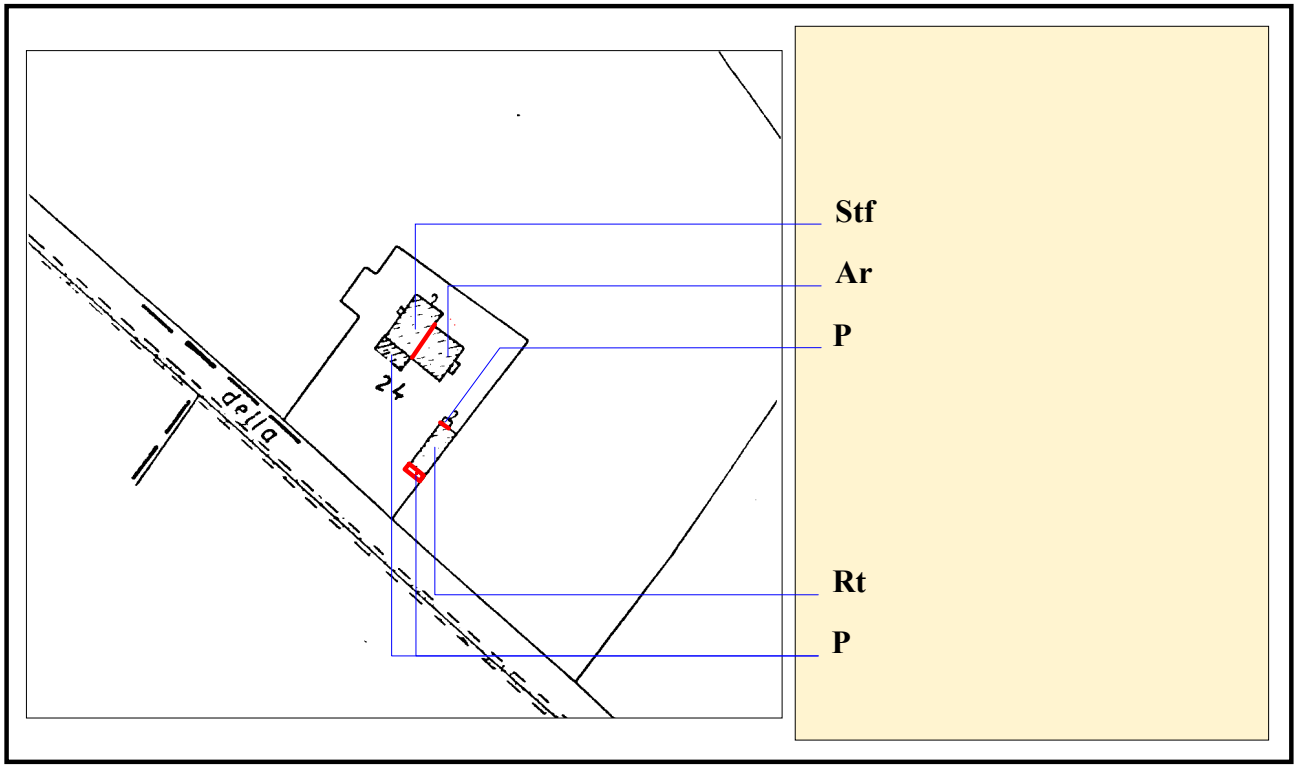

2 - XIX

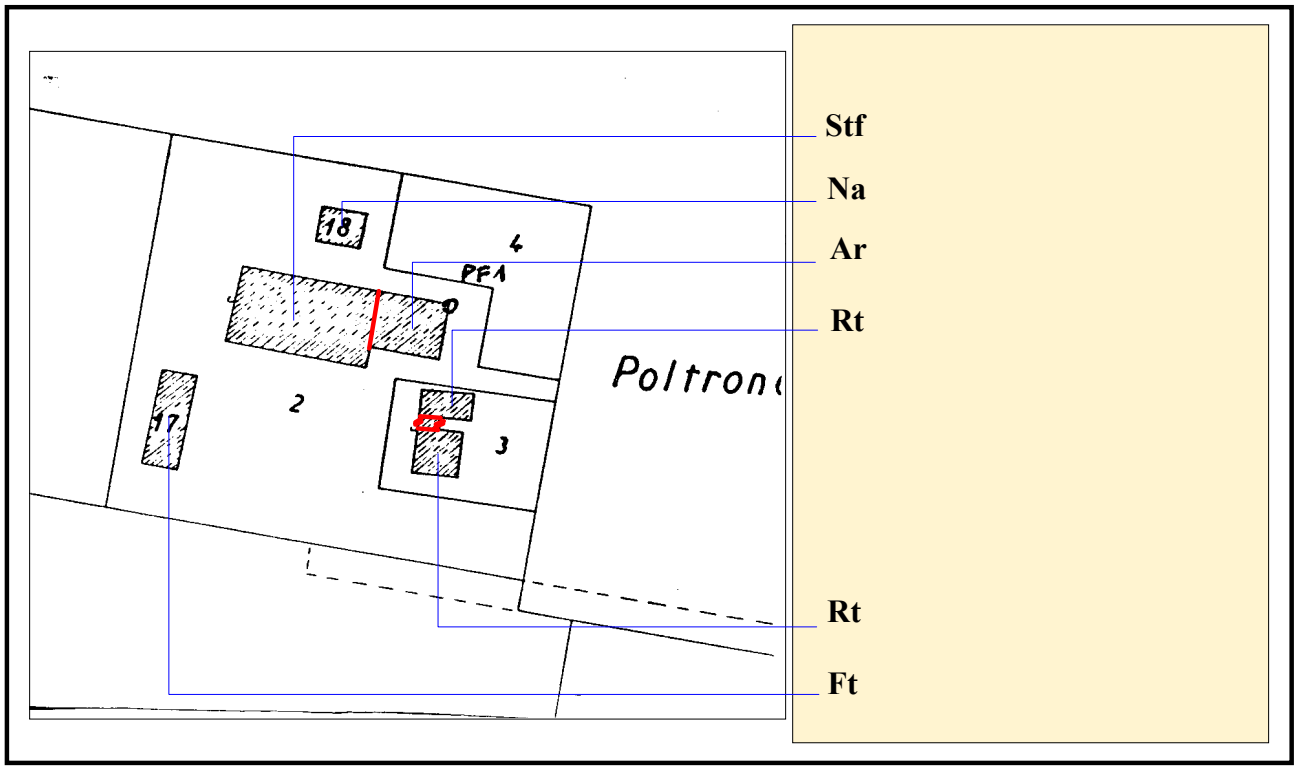

Redazione: Collettivo di urbanistica Marzo 1998

XX

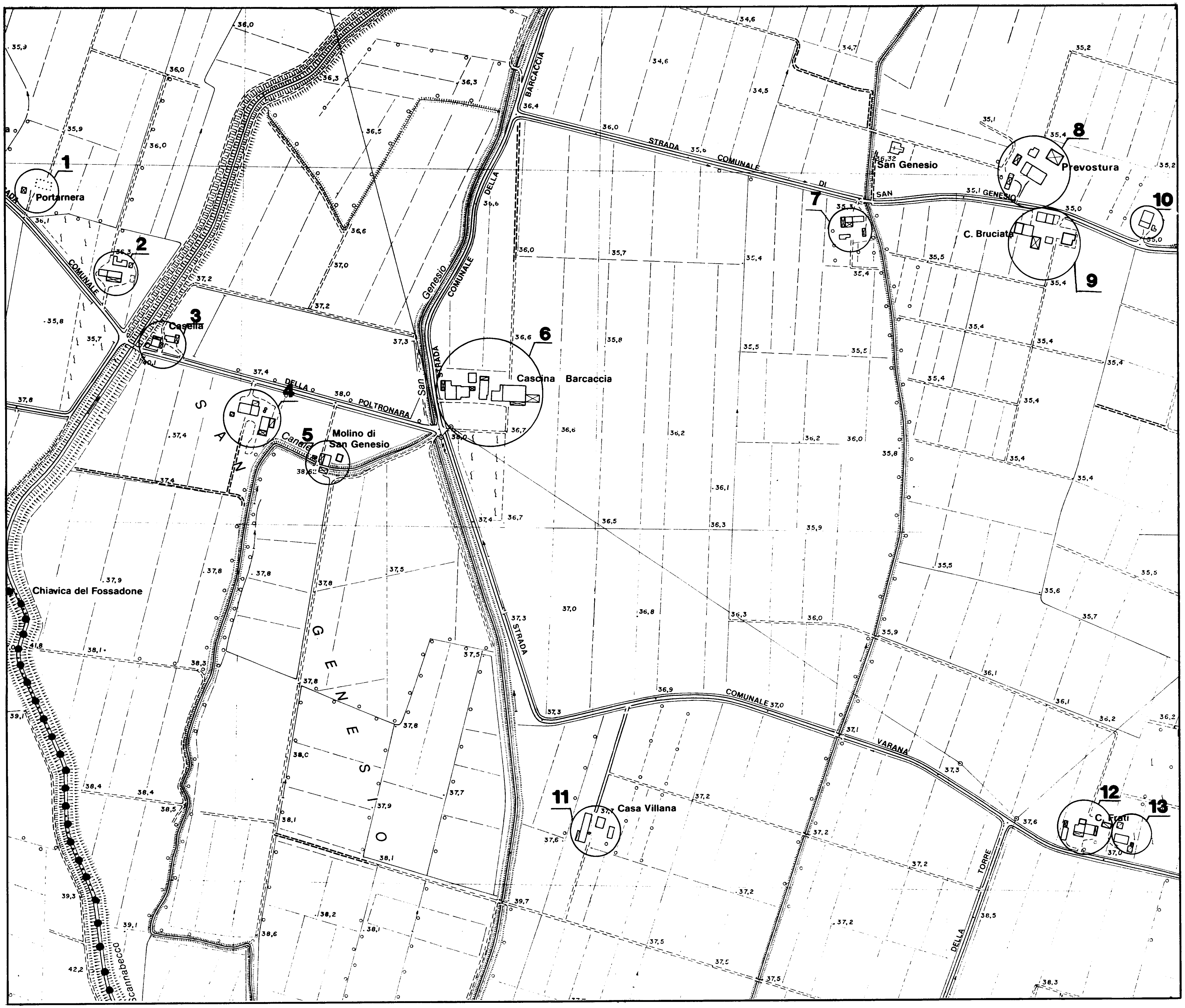
1
Portarnera
2
3
Casella
4
5
Molino di San Genesio
6
Cascina Barcaccia
7
San Genesio
8
Prevostura
9
C. Bruciata
10
11
Casa Villana
12
C. Frati
13
Chiavica del Fossadone
STRADA COMUNALE DI SAN GENESIO
STRADA COMUNALE DELLA BARCACCIA
STRADA DELLA POLTRONARA
STRADA COMUNALE VARANA
DELLA TORRE
SAN GENESIO
Scannabecco

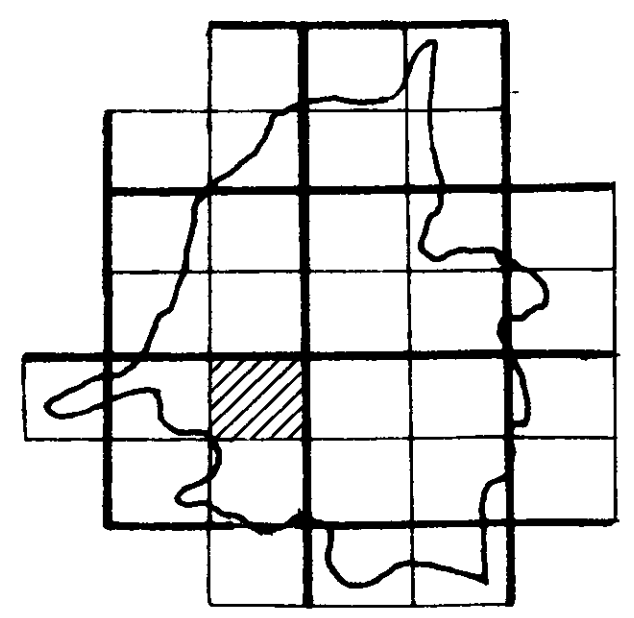

Regione Emilia-Romagna Provincia di Parma Comune di San Secondo Parmense

PATRIMONIO EDILIZIO ESISTENTE IN ZONA AGRICOLA

1 - XX

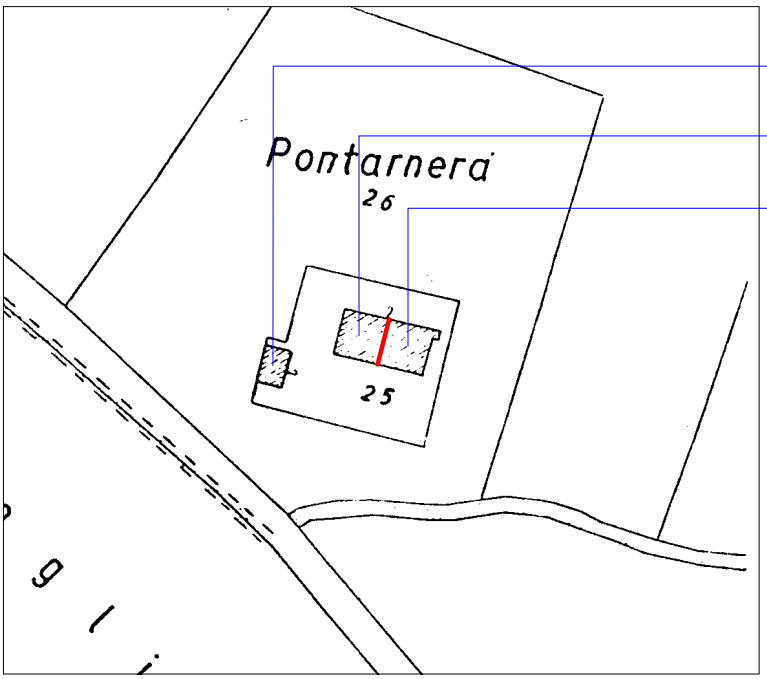

Ft

Stf+

Ar+

2 - XX

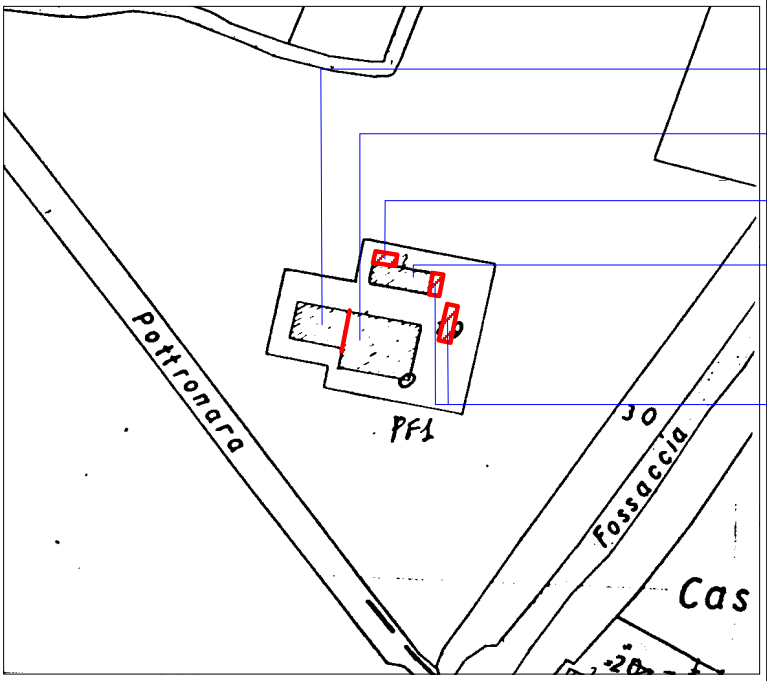

Ar

Stf

Rt

P

P

PATRIMONIO EDILIZIO ESISTENTE IN ZONA AGRICOLA

3 - XX

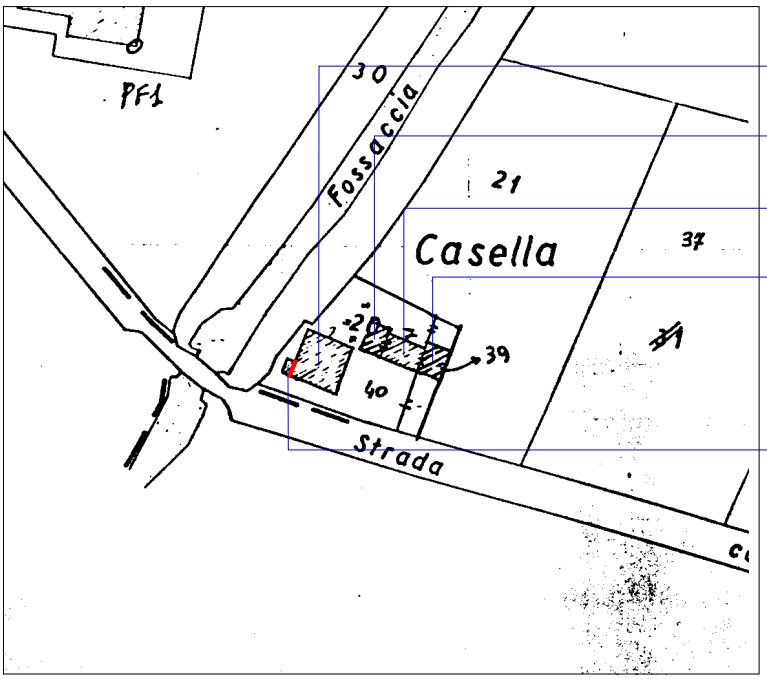

Ar+
Rt
Ft
Rt
Rt+

4 - XX

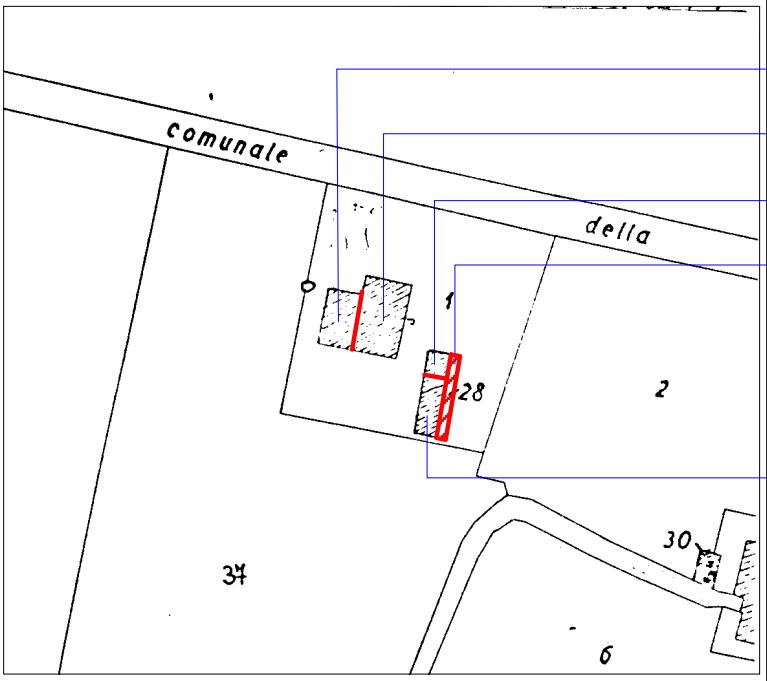

Ar
Stf
Rt
P
Ft

Vedi scheda 29
EDIFICI DI INTERESSE STORICO-AMBIENTALE

PATRIMONIO EDILIZIO ESISTENTE IN ZONA AGRICOLA

5 - XX

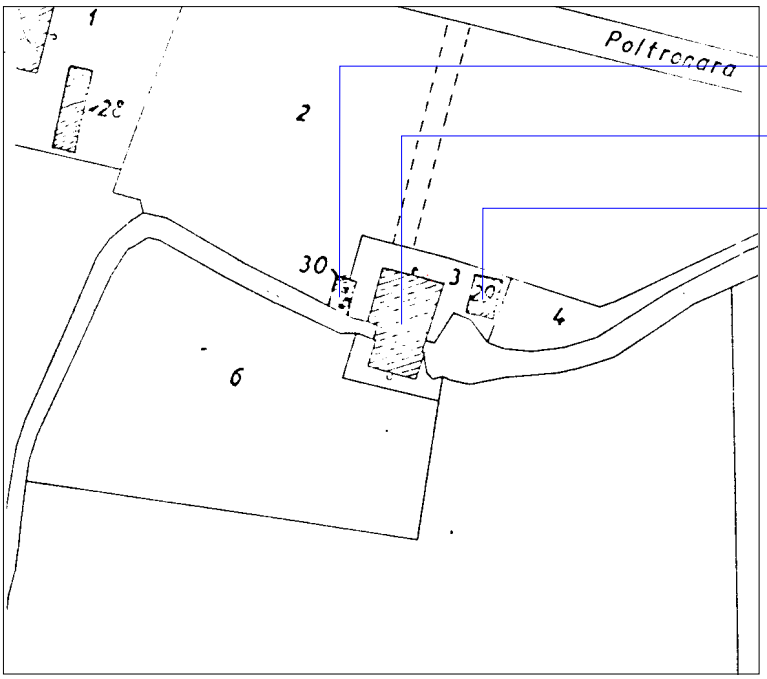

Rt

Es: Mulino

Rt

Vedi scheda 30
EDIFICI DI INTERESSE STORICO-AMBIENTALE

6 - XX

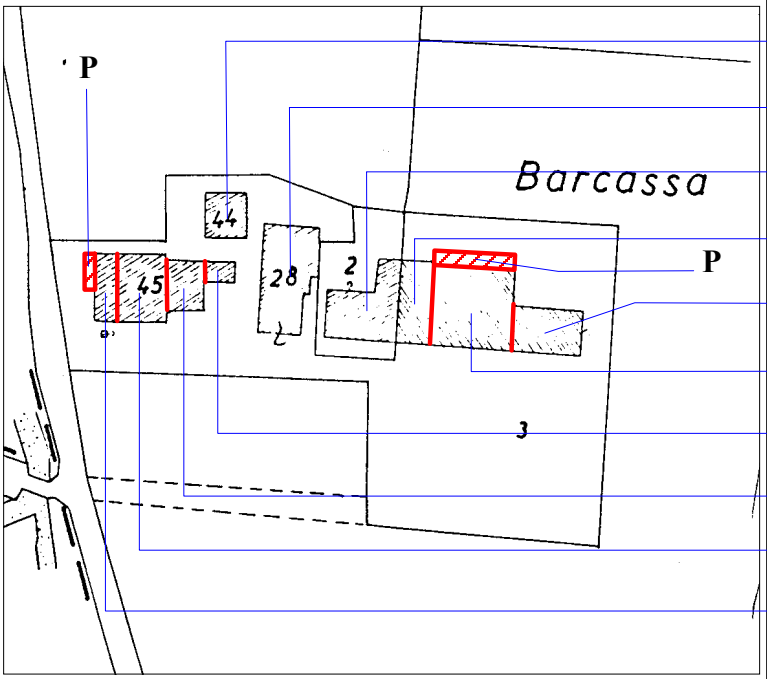

Na (M) +2*

Na (M) +2*

Ar (M)

Ar (M)

P

Ft (M)

Stf (M)

Rt (M)

Ar (M)

Stf (M)+1

Na (M) +1*

Vedi scheda 31
EDIFICI DI INTERESSE STORICO-AMBIENTALE

PATRIMONIO EDILIZIO ESISTENTE IN ZONA AGRICOLA

7 - XX

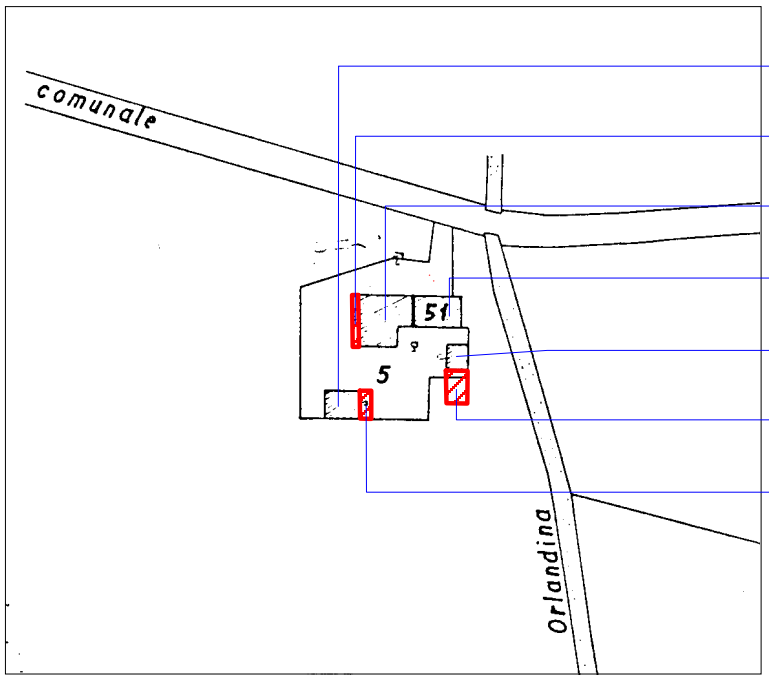

Ft
P
Stf
Ar
Rt
P
Rt

8 - XX

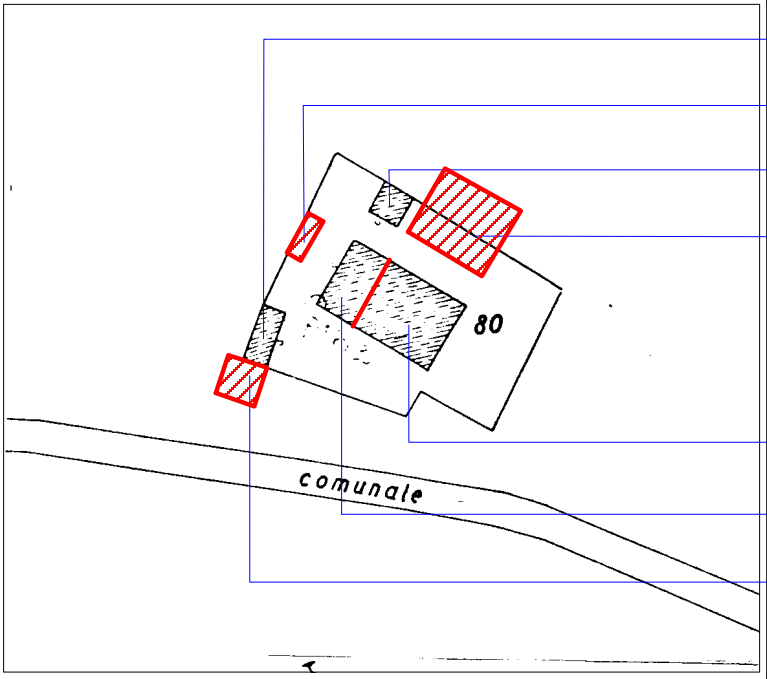

Rt
P
Rt
Rn
Stf
Ar
As

Vedi scheda 33
EDIFICI DI INTERESSE STORICO-AMBIENTALE

PATRIMONIO EDILIZIO ESISTENTE IN ZONA AGRICOLA

9 - XX

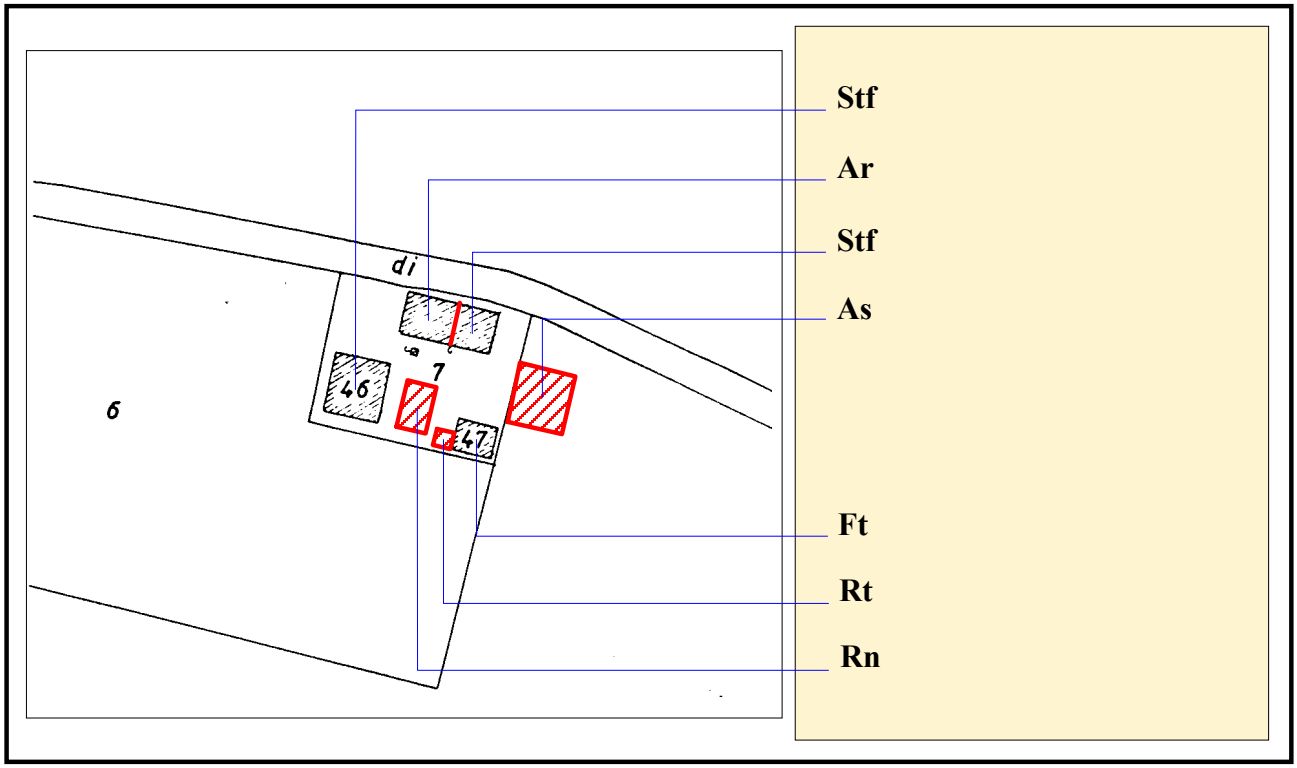

10 - XX

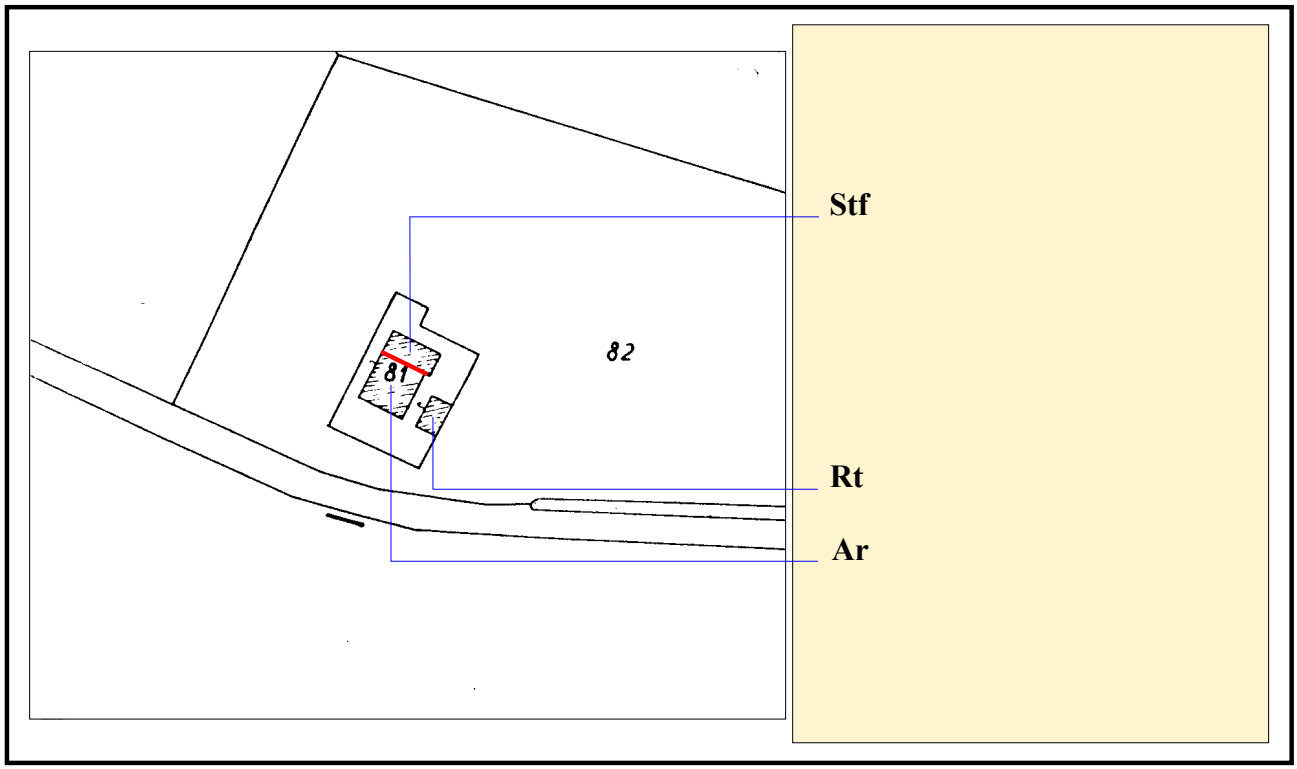

Regione Emilia-Romagna Provincia di Parma Comune di San Secondo Parmense

PATRIMONIO EDILIZIO ESISTENTE IN ZONA AGRICOLA

11 - XX

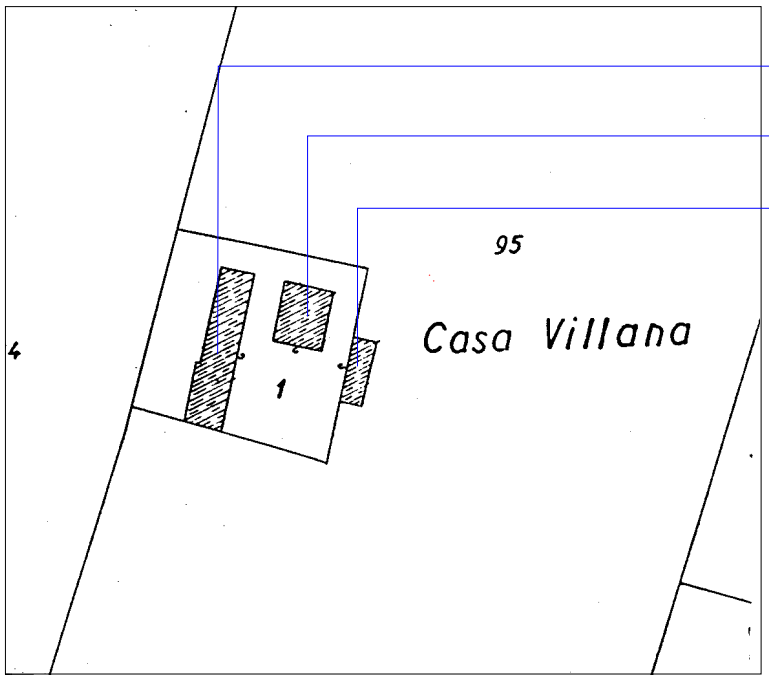

Rn

Ar

Rt

12 - XX

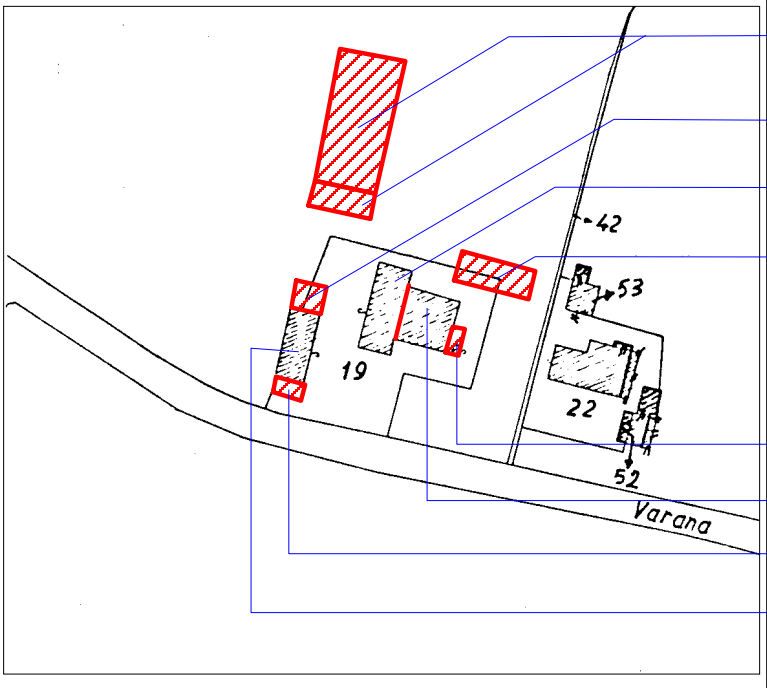

Rn

P

Stf

P

P

Ar

P

Ft

Vedi scheda 40
EDIFICI DI INTERESSE STORICO-AMBIENTALE

Redazione: Collettivo di urbanistica

Marzo 1998

Regione Emilia-Romagna Provincia di Parma Comune di San Secondo Parmense

PATRIMONIO EDILIZIO ESISTENTE IN ZONA AGRICOLA

13 - XX

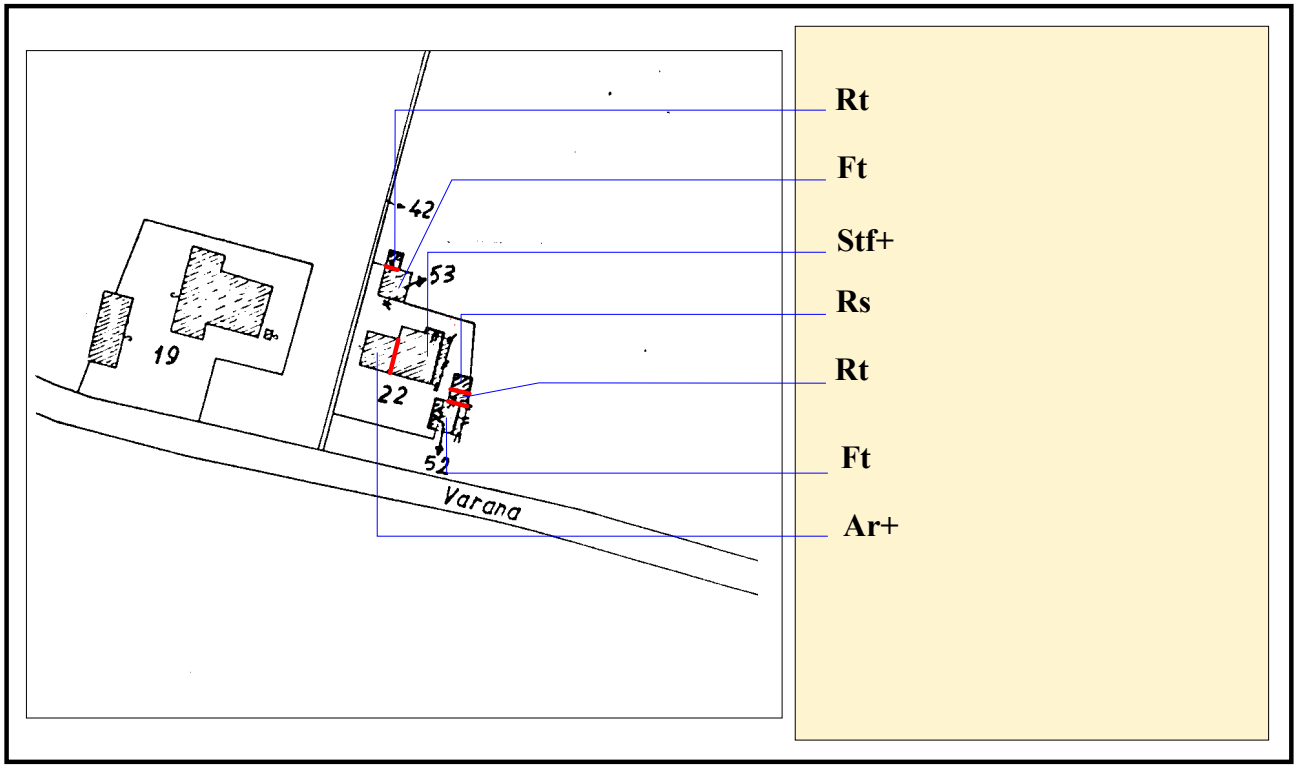

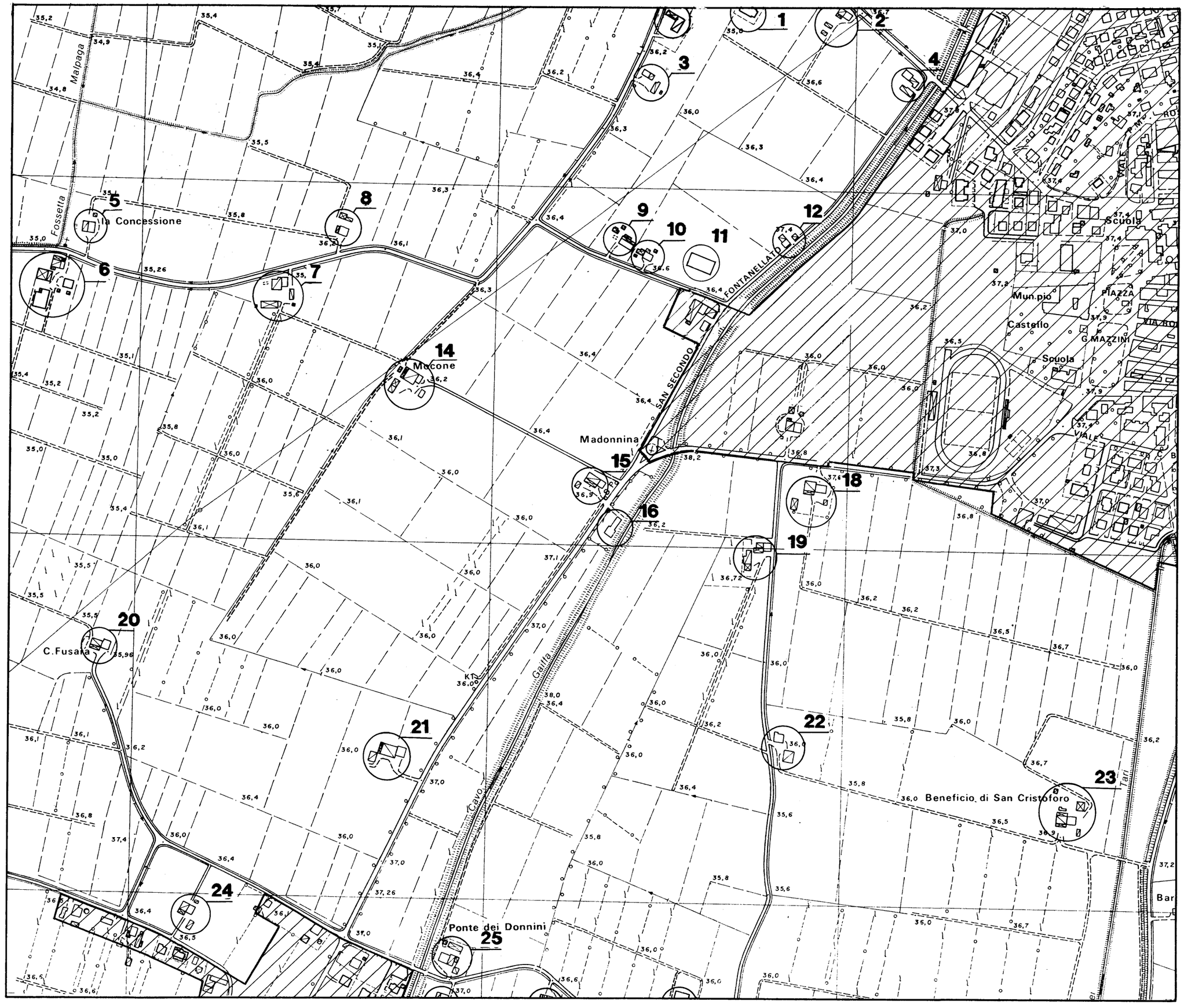

Malpaga
Fossetta
la Concessione
Mocone
Madonnina
SAN SECONDO
FONTANELLATO
Scuola
Mun.pio
Castello
PIAZZA
G.MAZZINI
VIALE
C.Fusara
Gaffa
Cavo
Beneficio di San Cristoforo
Tari
Ponte dei Donnini

XXI

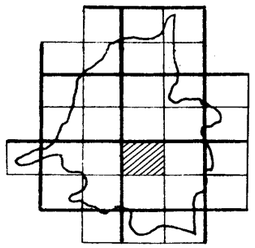

Regione Emilia-Romagna Provincia di Parma Comune di San Secondo Parmense

PATRIMONIO EDILIZIO ESISTENTE IN ZONA AGRICOLA

1 - XXI

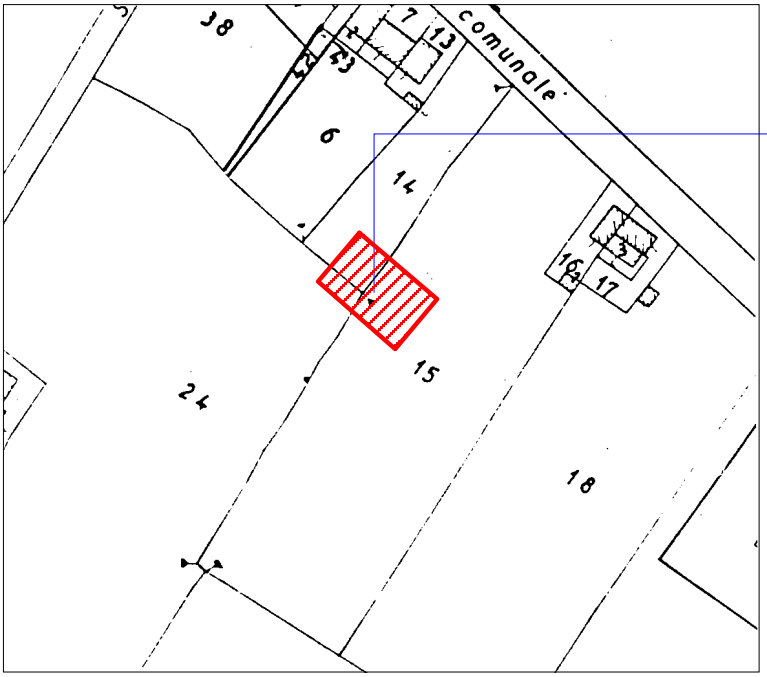

As

2 - XXI

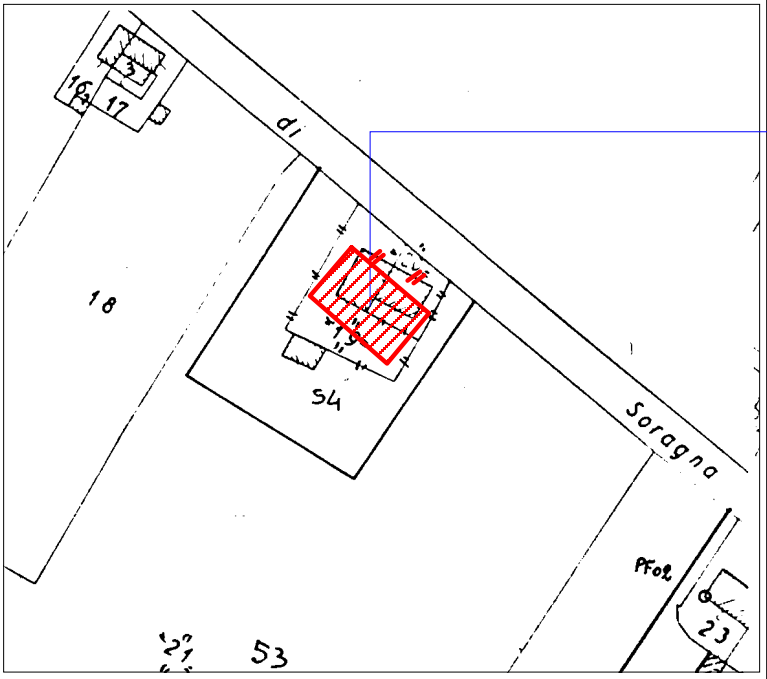

As

Redazione: Collettivo di urbanistica Marzo 1998

Regione Emilia-Romagna Provincia di Parma Comune di San Secondo Parmense

PATRIMONIO EDILIZIO ESISTENTE IN ZONA AGRICOLA

3 - XXI

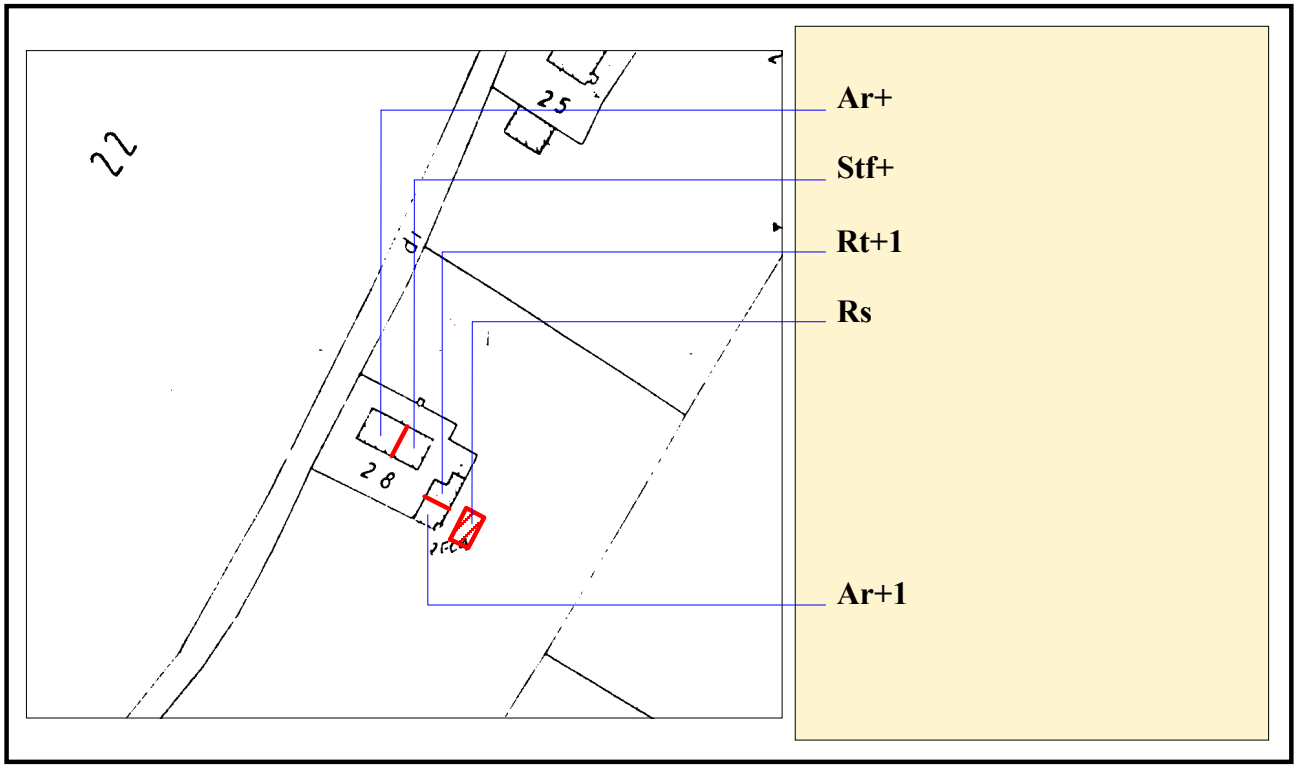

4 - XXI

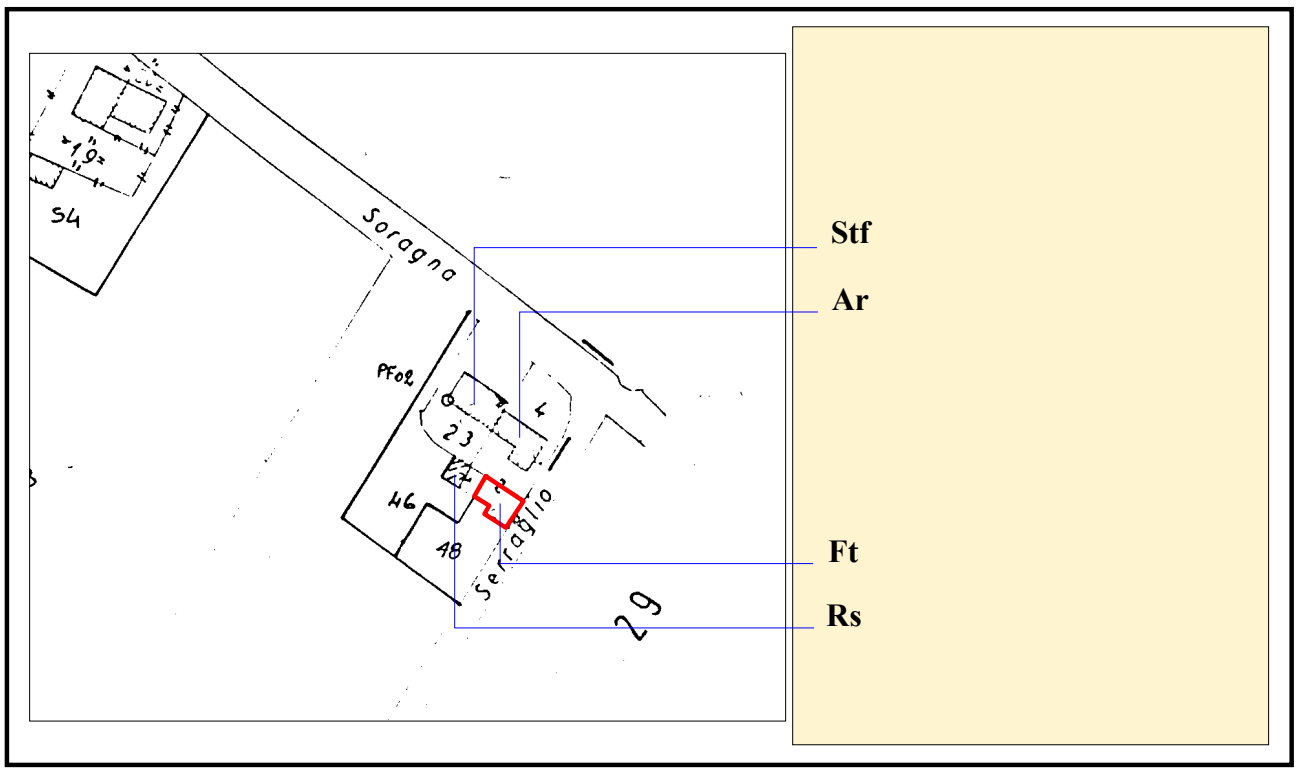

Redazione: Collettivo di urbanistica Marzo 1998

PATRIMONIO EDILIZIO ESISTENTE IN ZONA AGRICOLA

5 - XXI

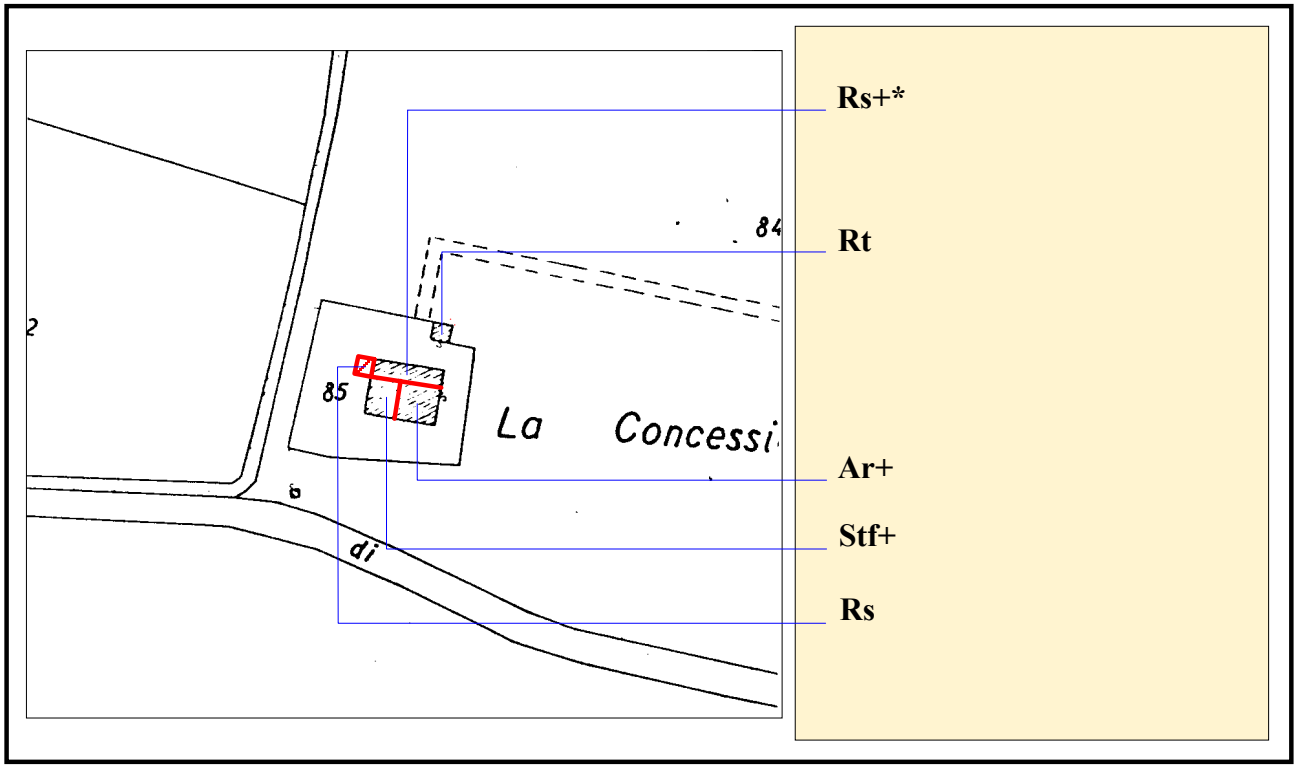

6 - XXI

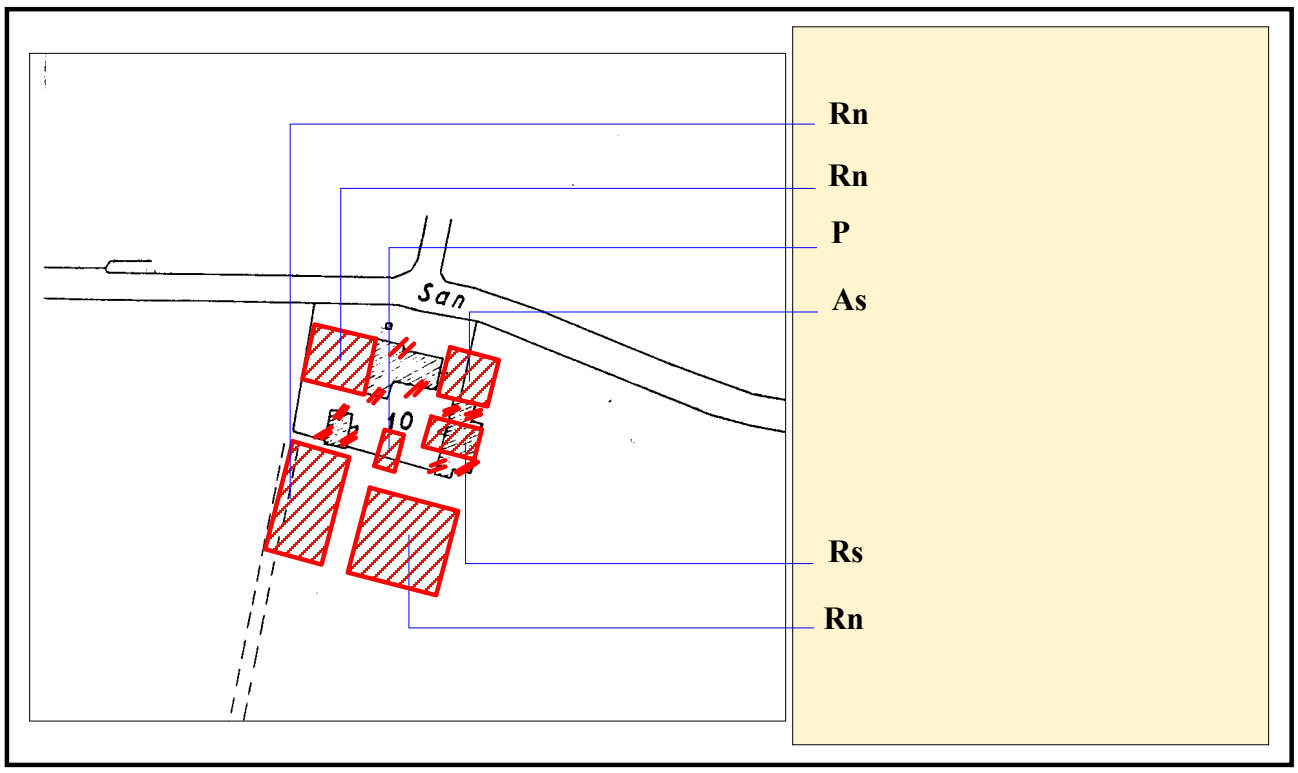

PATRIMONIO EDILIZIO ESISTENTE IN ZONA AGRICOLA

7 - XXI

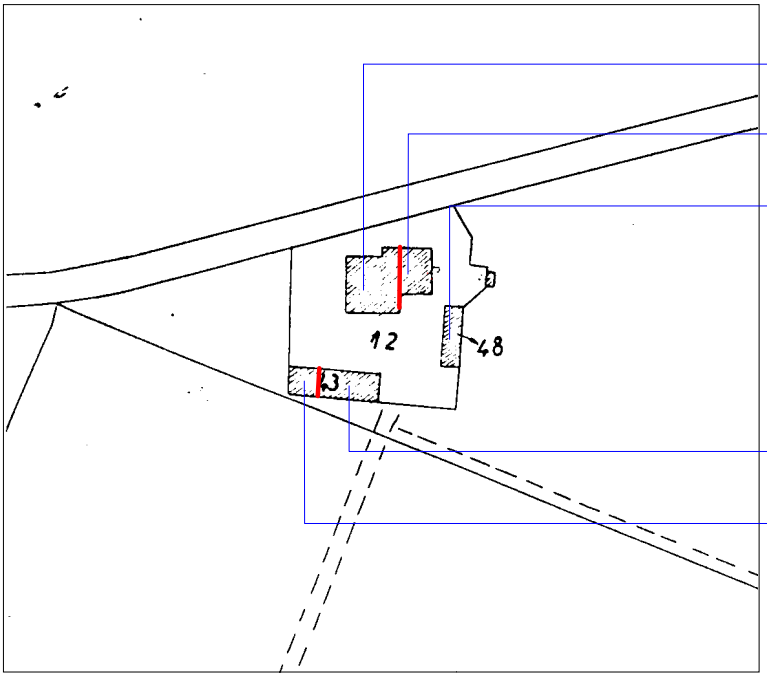

Stf
Ar
Rt
Ft
rn

Vedi scheda 34
EDIFICI DI INTERESSE STORICO-AMBIENTALE

8 - XXI

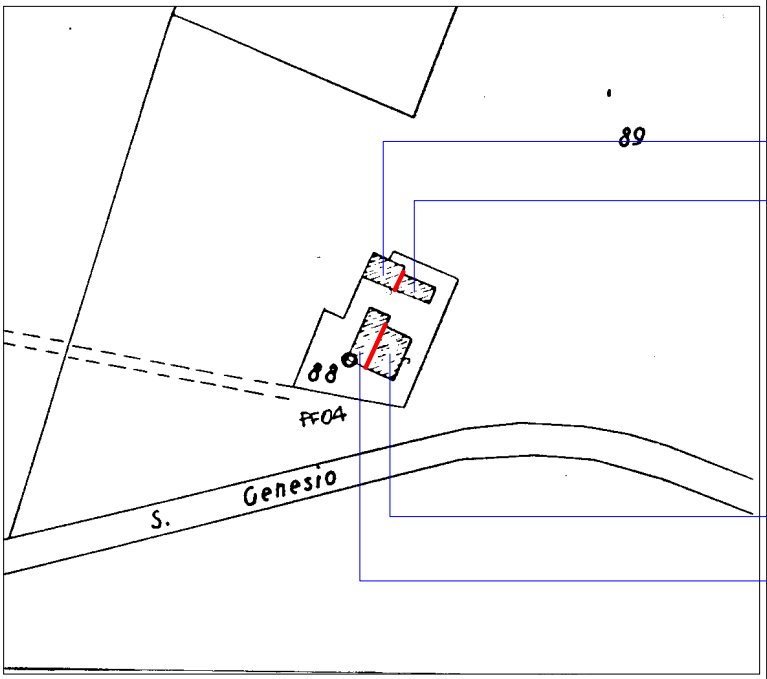

Ft
Rt
Ar+
Stf+

Regione Emilia-Romagna Provincia di Parma Comune di San Secondo Parmense

PATRIMONIO EDILIZIO ESISTENTE IN ZONA AGRICOLA

9 - XXI

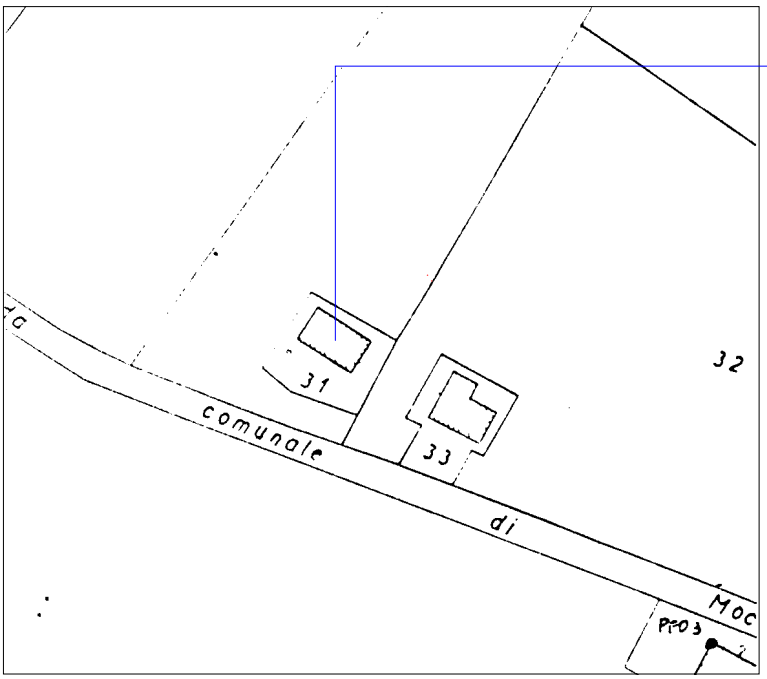

10 - XXI

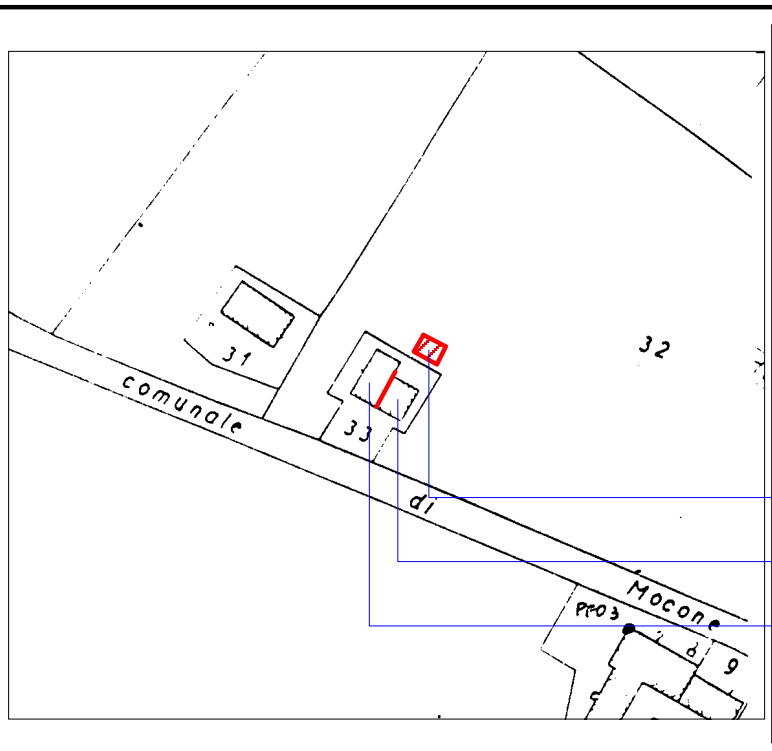

Regione Emilia-Romagna Provincia di Parma Comune di San Secondo Parmense

PATRIMONIO EDILIZIO ESISTENTE IN ZONA AGRICOLA

11 - XXI

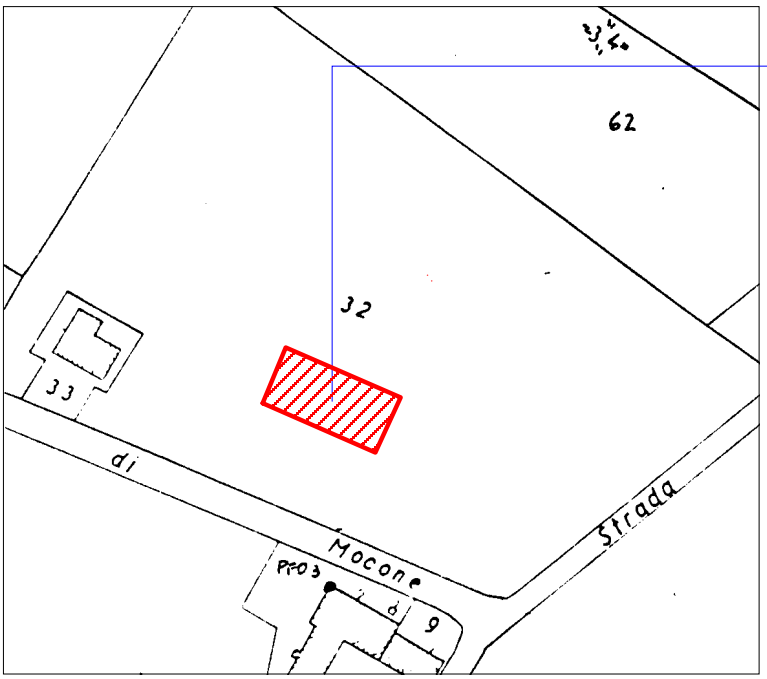

As

12 - XXI

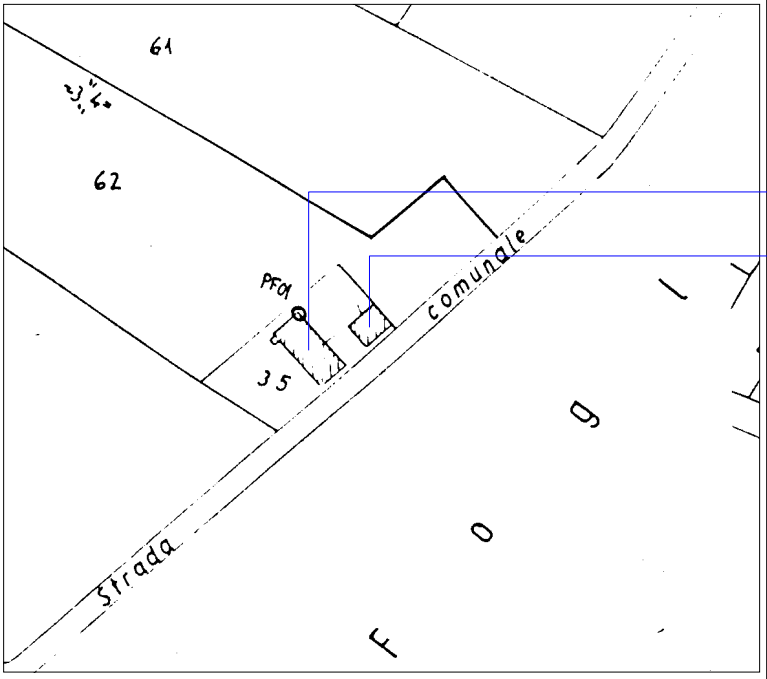

Ar

Ft

Redazione: Collettivo di urbanistica Marzo 1998

Regione Emilia-Romagna Provincia di Parma Comune di San Secondo Parmense

PATRIMONIO EDILIZIO ESISTENTE IN ZONA AGRICOLA

14 - XXI

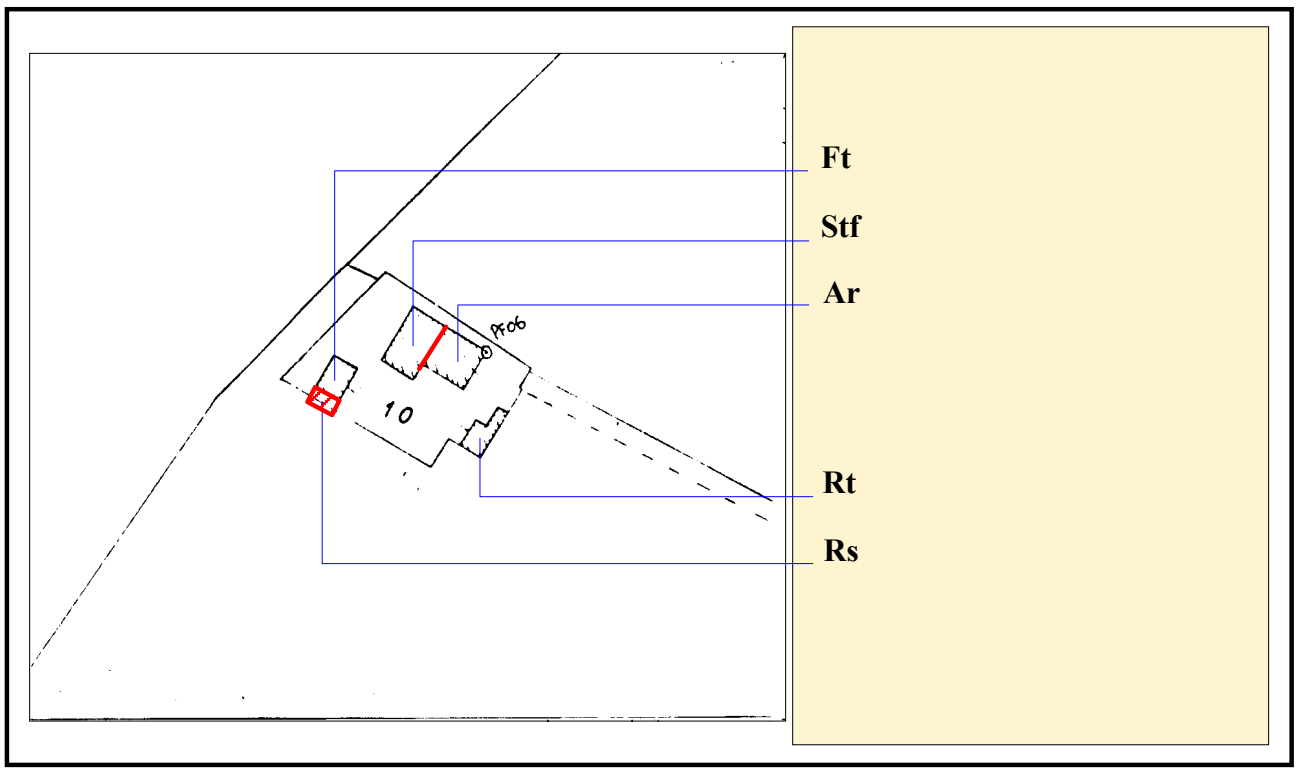

Redazione: Collettivo di urbanistica **Marzo 1998**

Regione Emilia-Romagna Provincia di Parma Comune di San Secondo Parmense

PATRIMONIO EDILIZIO ESISTENTE IN ZONA AGRICOLA

15 - XXI

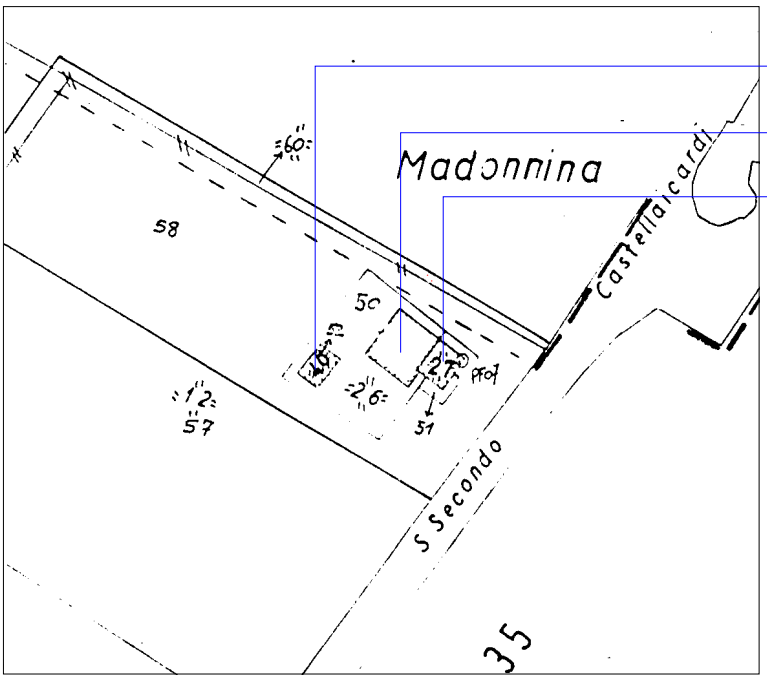

Ft

Stf

Ar

16 - XXI

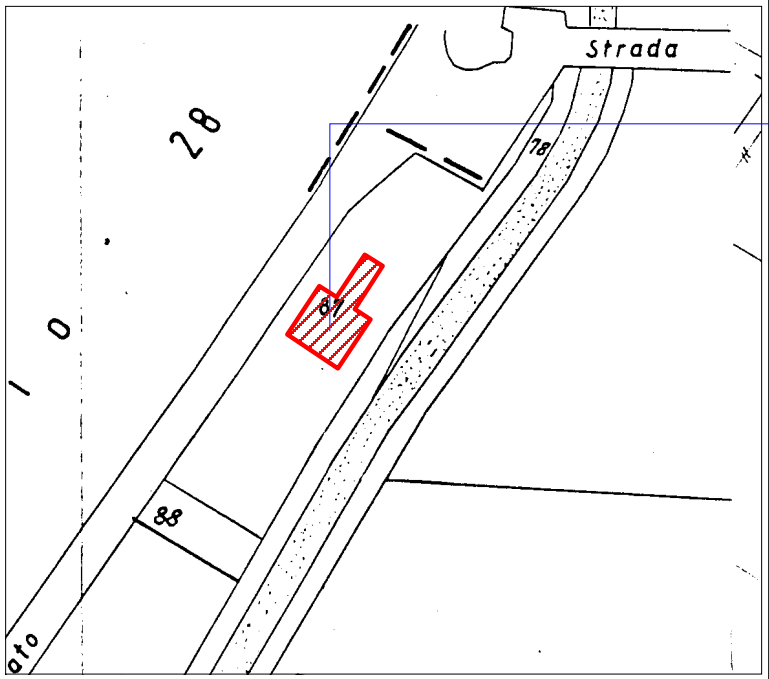

As

PATRIMONIO EDILIZIO ESISTENTE IN ZONA AGRICOLA

18 - XXI

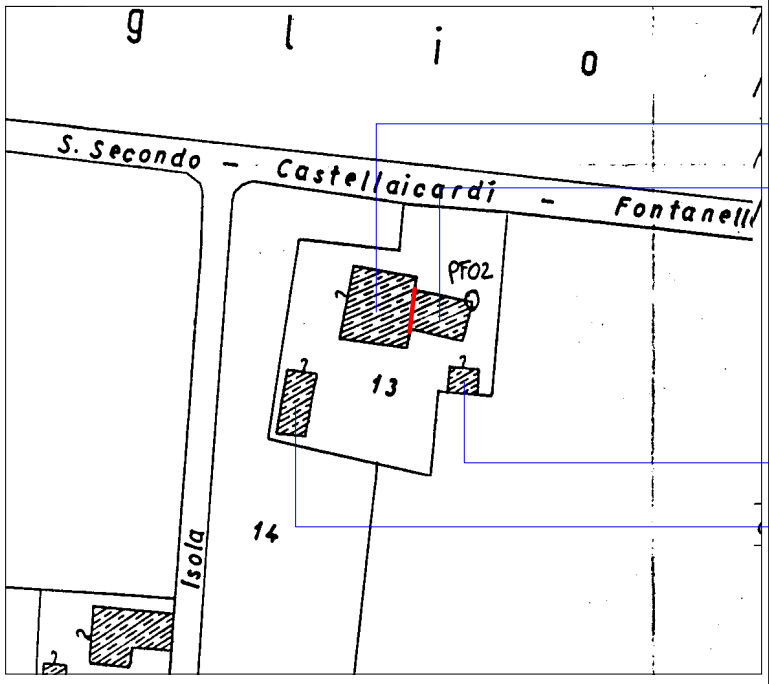

Stf

Ar

Rt

Ft

Vedi scheda 36
EDIFICI DI INTERESSE STORICO-AMBIENTALE

Redazione: Collettivo di urbanistica **Marzo 1998**

Regione Emilia-Romagna Provincia di Parma Comune di San Secondo Parmense

PATRIMONIO EDILIZIO ESISTENTE IN ZONA AGRICOLA

19 - XXI

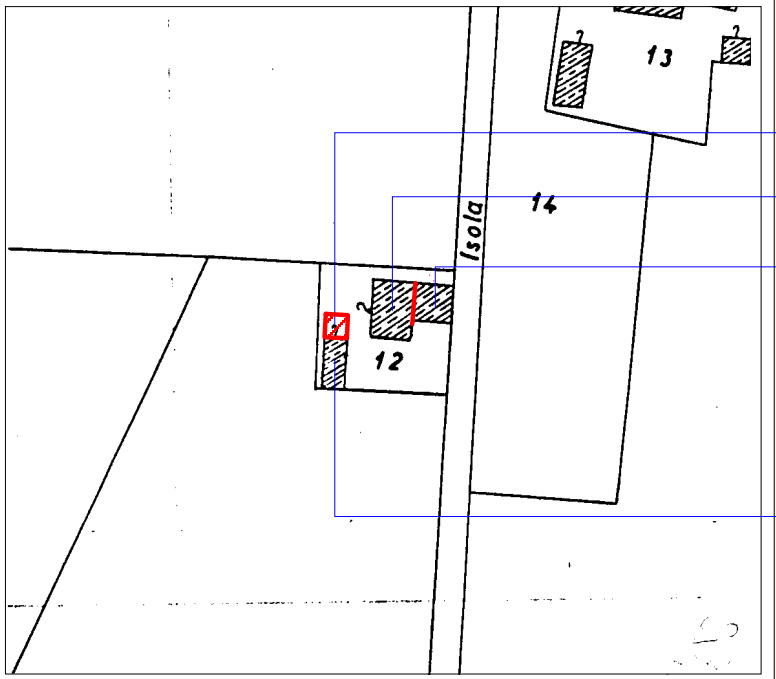

20 - XXI

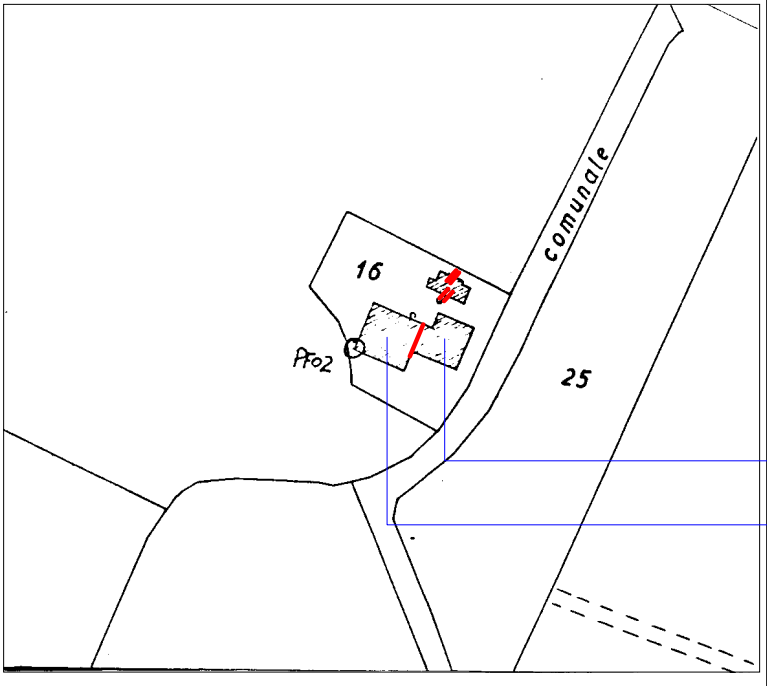

Redazione: Collettivo di urbanistica **Marzo 1998**

Regione Emilia-Romagna Provincia di Parma Comune di San Secondo Parmense

PATRIMONIO EDILIZIO ESISTENTE IN ZONA AGRICOLA

21 - XXI

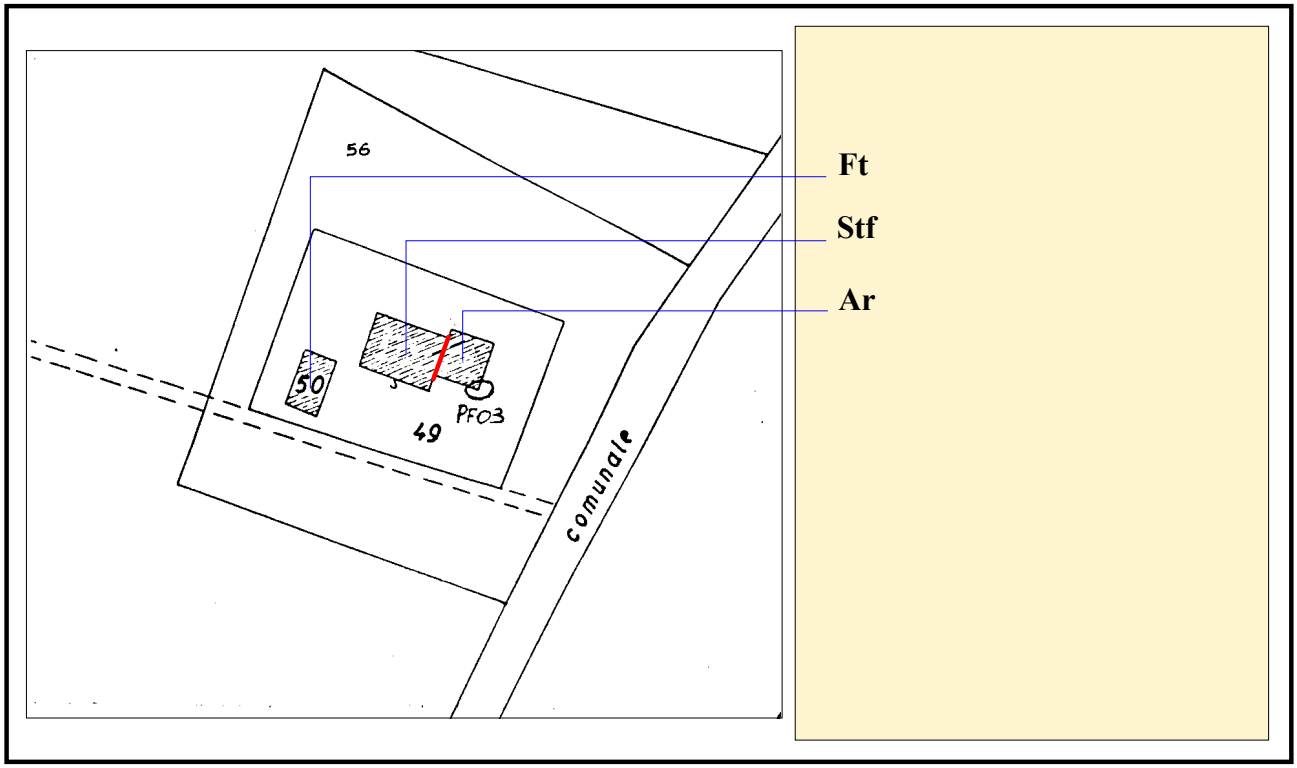

22 - XXI

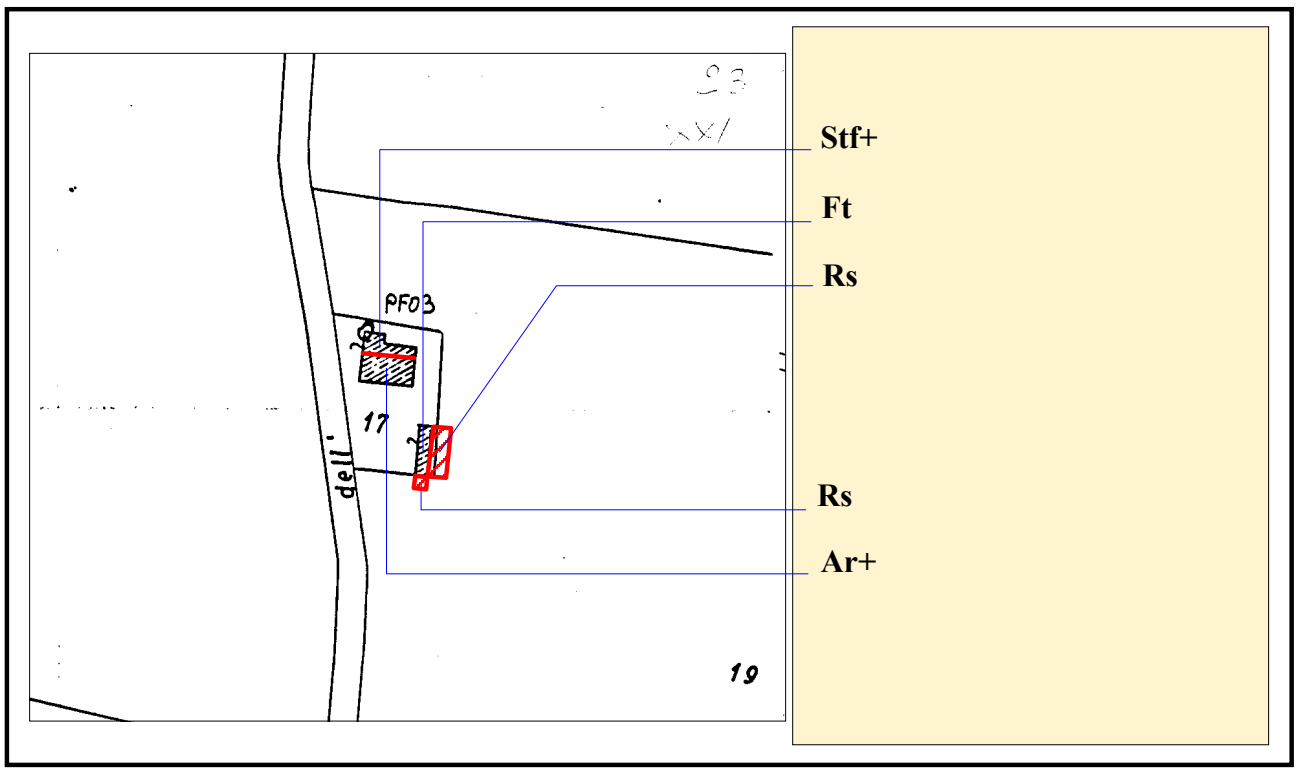

Redazione: Collettivo di urbanistica Marzo 1998

Regione Emilia-Romagna Provincia di Parma Comune di San Secondo Parmense

PATRIMONIO EDILIZIO ESISTENTE IN ZONA AGRICOLA

23 - XXI

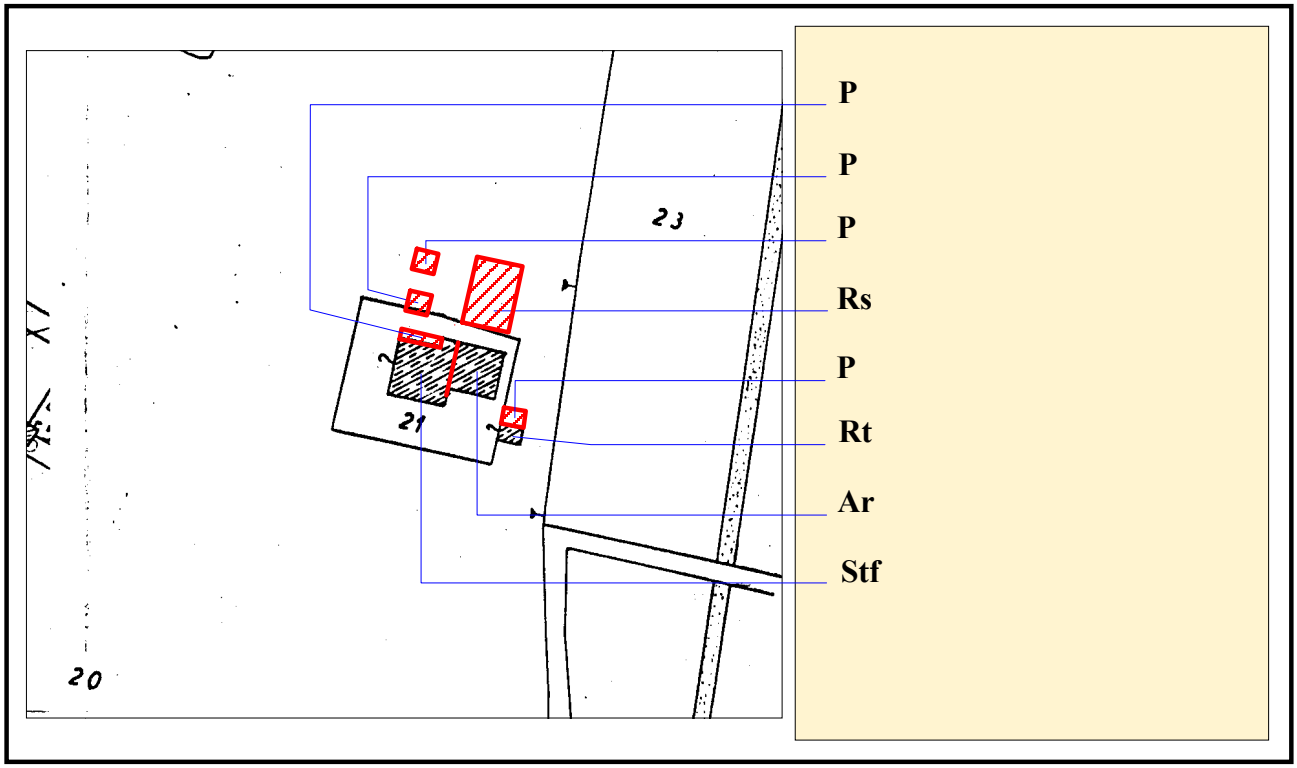

24 - XXI

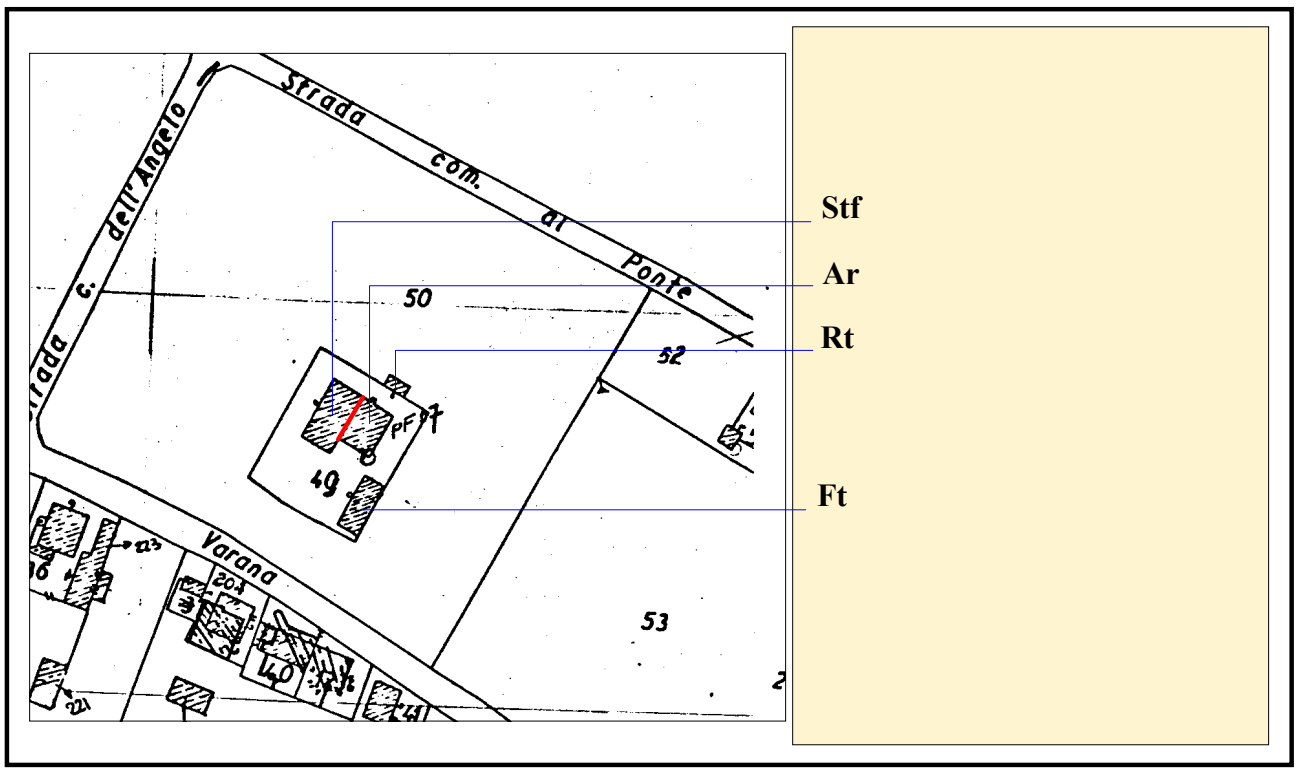

Redazione: Collettivo di urbanistica

Marzo 1998

Regione Emilia-Romagna Provincia di Parma Comune di San Secondo Parmense

PATRIMONIO EDILIZIO ESISTENTE IN ZONA AGRICOLA

25 - XXI

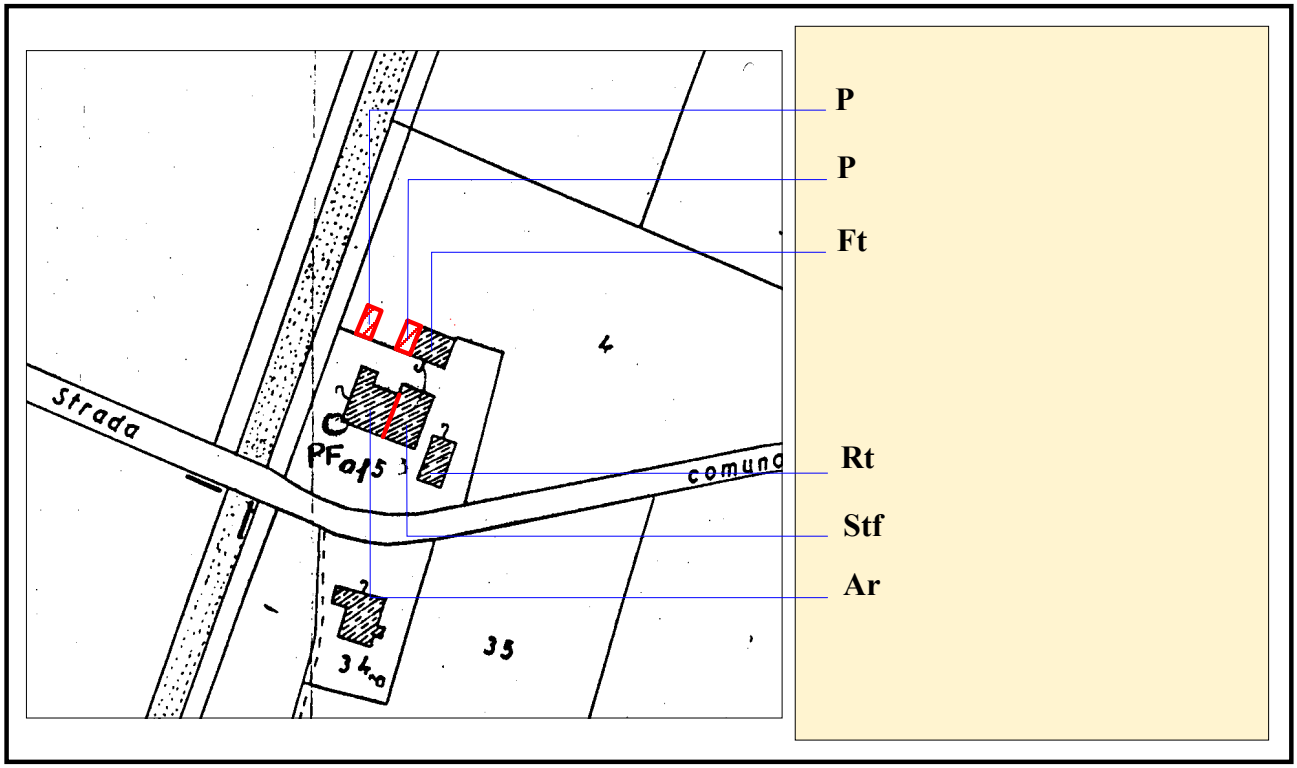

Redazione: Collettivo di urbanistica **Marzo 1998**

XXII

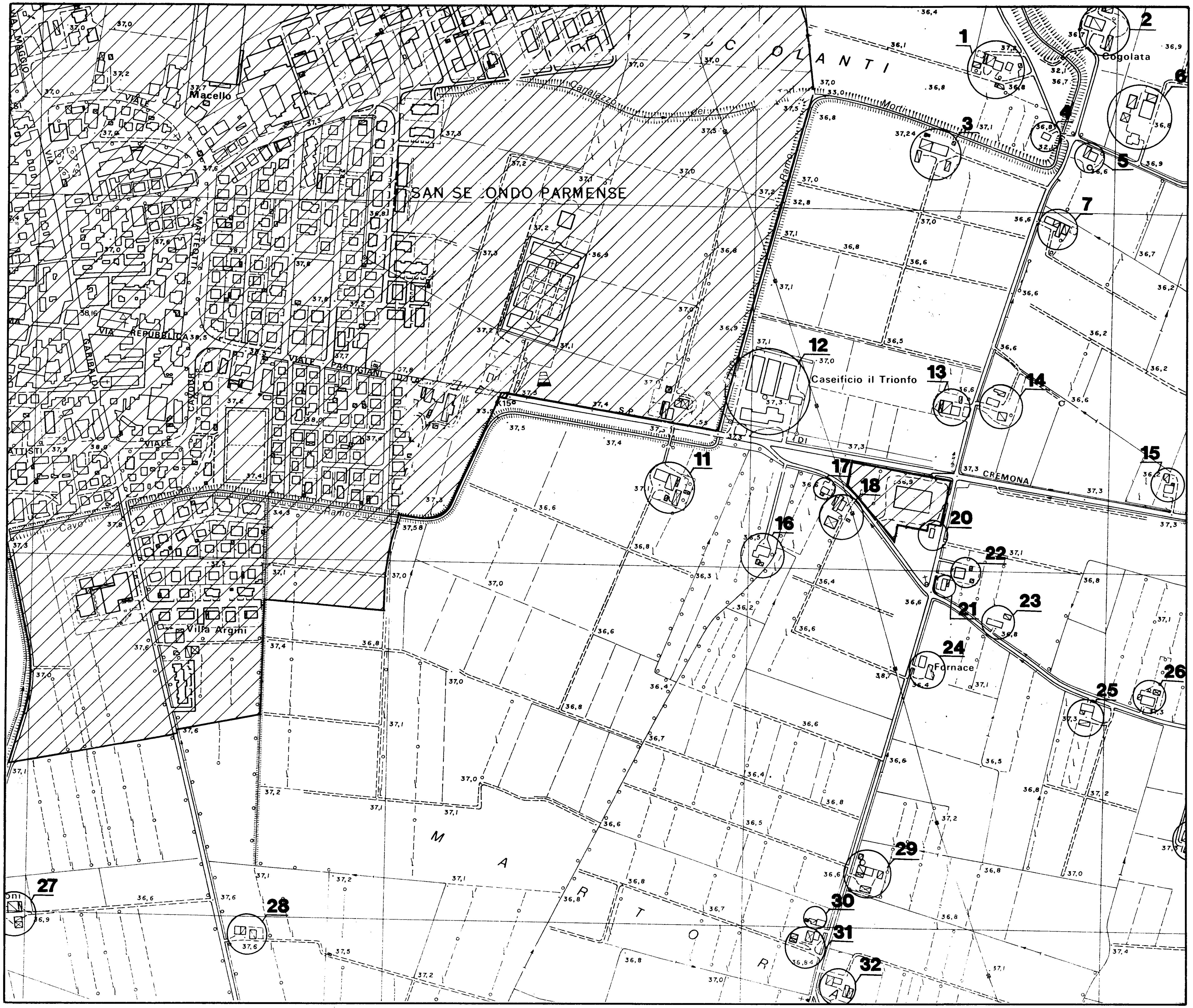
SAN SE ONDO PARMENSE
Macello
VIALE
VIA REPUBBLICA
VIALE PARTIGIANI
VIALE
GARIBALDI
MATTEOTTI
Cavo
Ramo
Villa Argini
Canalazzo dei Morti
Cogolata
Caseificio il Trionfo
S.P. DI CREMONA
Fornace
M A R T O R
1
2
3
4
5
6
7
11
12
13
14
15
16
17
18
20
21
22
23
24
25
26
27
28
29
30
31
32

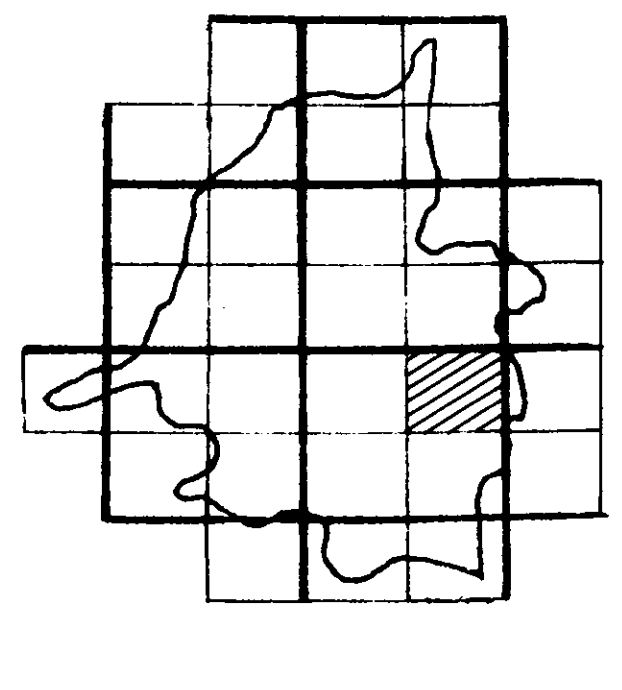

PATRIMONIO EDILIZIO ESISTENTE IN ZONA AGRICOLA

1 - XXII

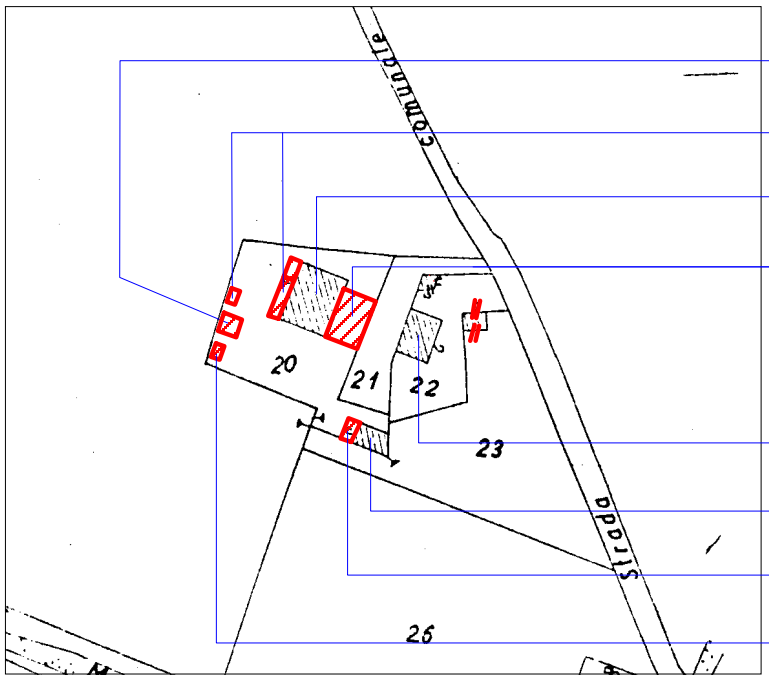

Rs
P
Stf
Ar
As
Ft
Rt
P

2 - XXII

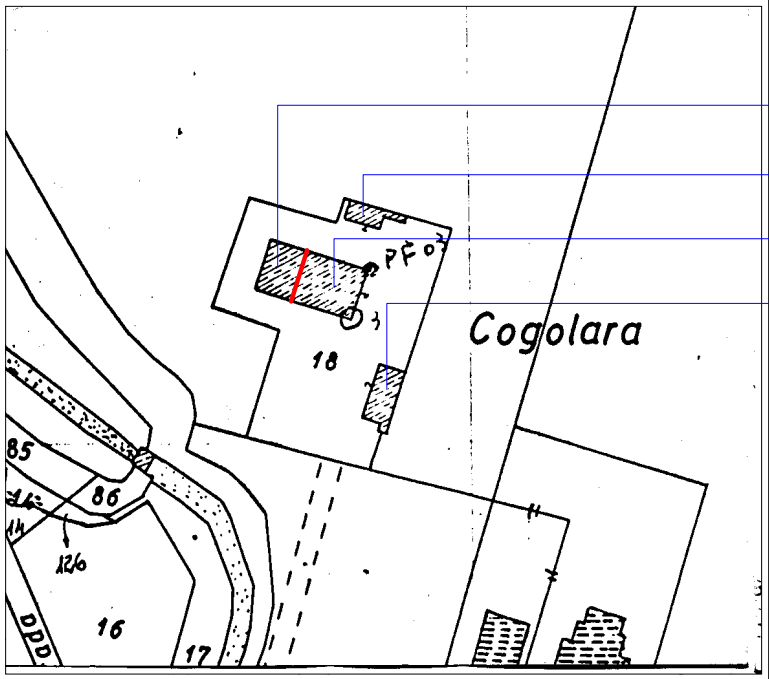

Ar
Rt
Stf
Ft

PATRIMONIO EDILIZIO ESISTENTE IN ZONA AGRICOLA

3 - XXII

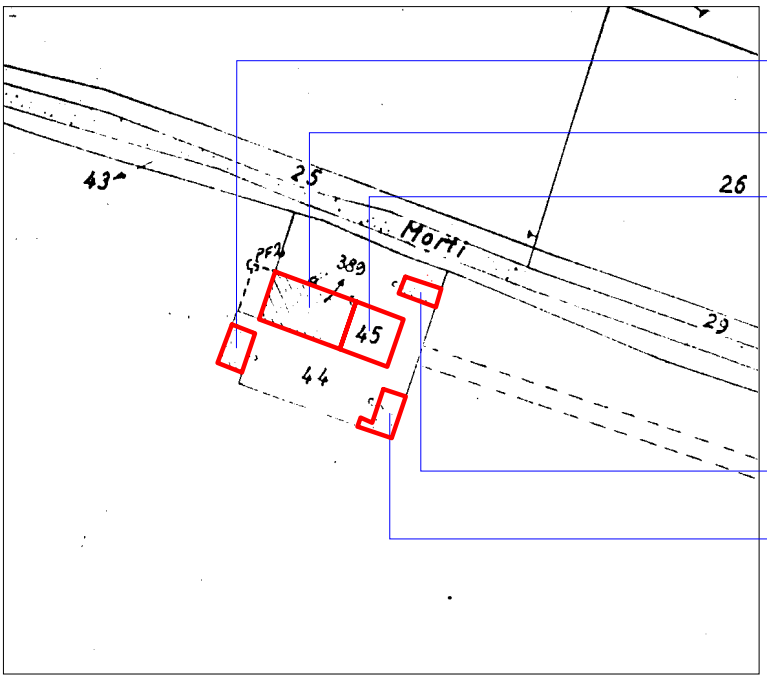

Ft

Stf

Ar

Rt

Rt

Vedi scheda 25
EDIFICI DI INTERESSE STORICO-AMBIENTALE

4 - XXII

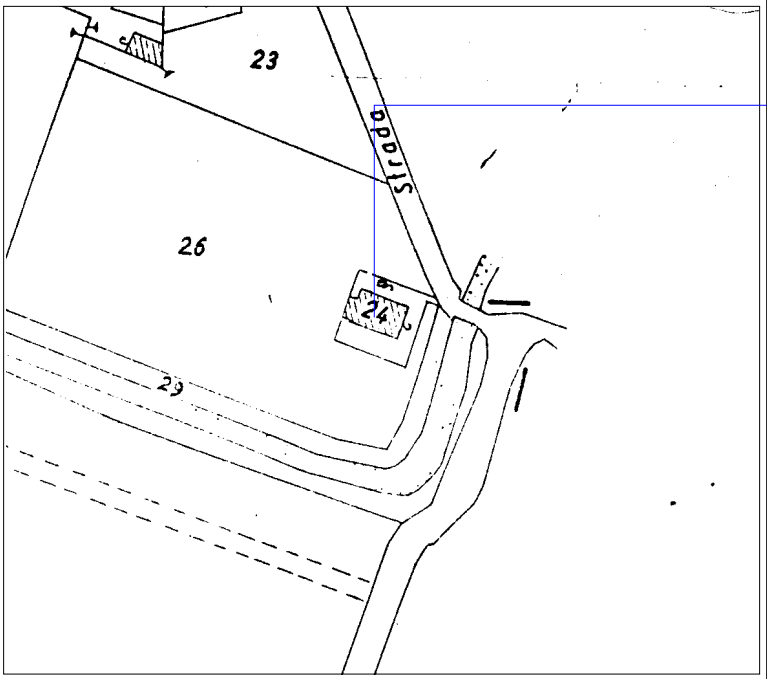

Ar

PATRIMONIO EDILIZIO ESISTENTE IN ZONA AGRICOLA

5 - XXII

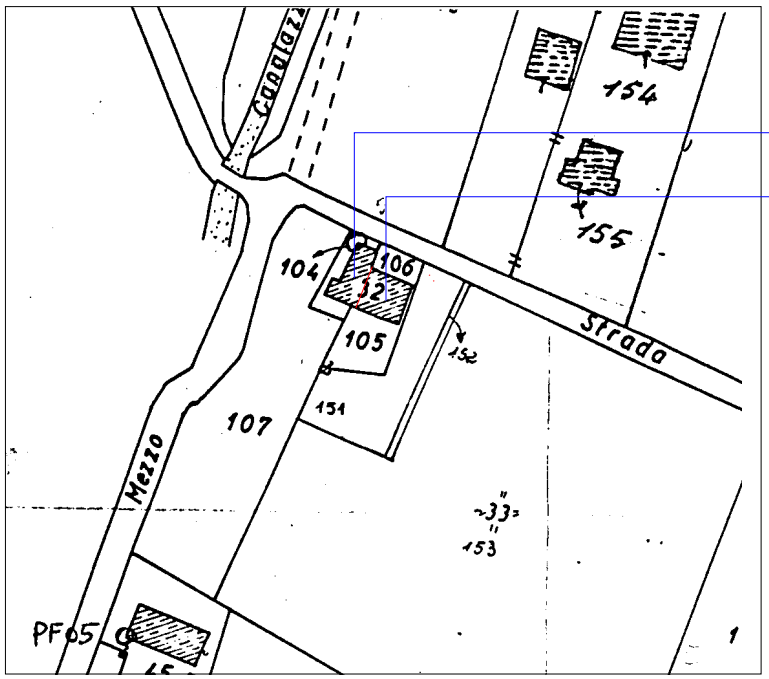

Stf

Ar

6 - XXII

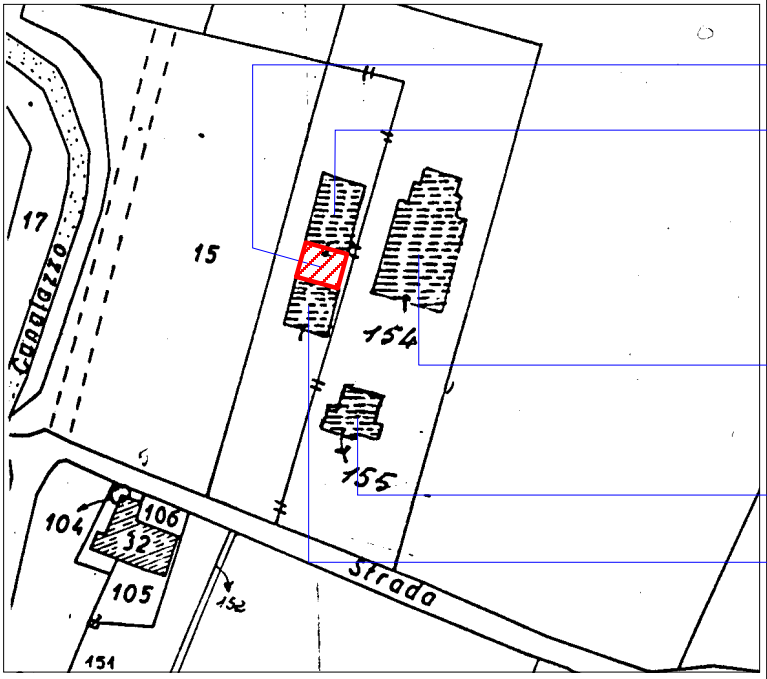

P

Rn

Rn

As

Rn

PATRIMONIO EDILIZIO ESISTENTE IN ZONA AGRICOLA

7 - XXII

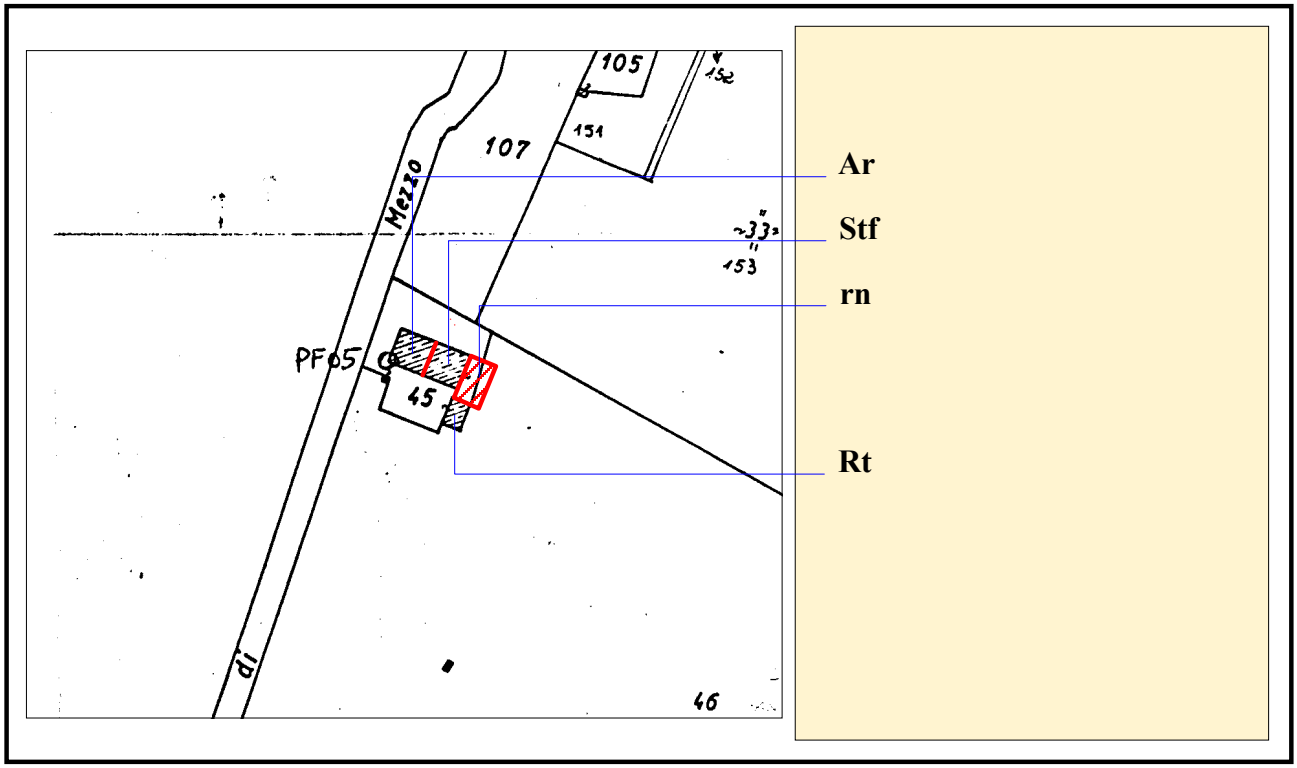

PATRIMONIO EDILIZIO ESISTENTE IN ZONA AGRICOLA

11 - XXII

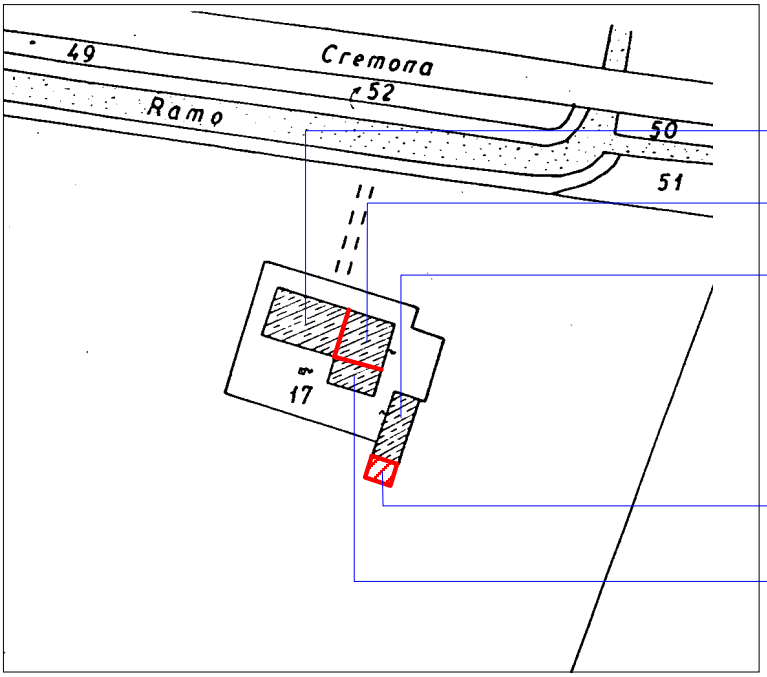

12 - XXII

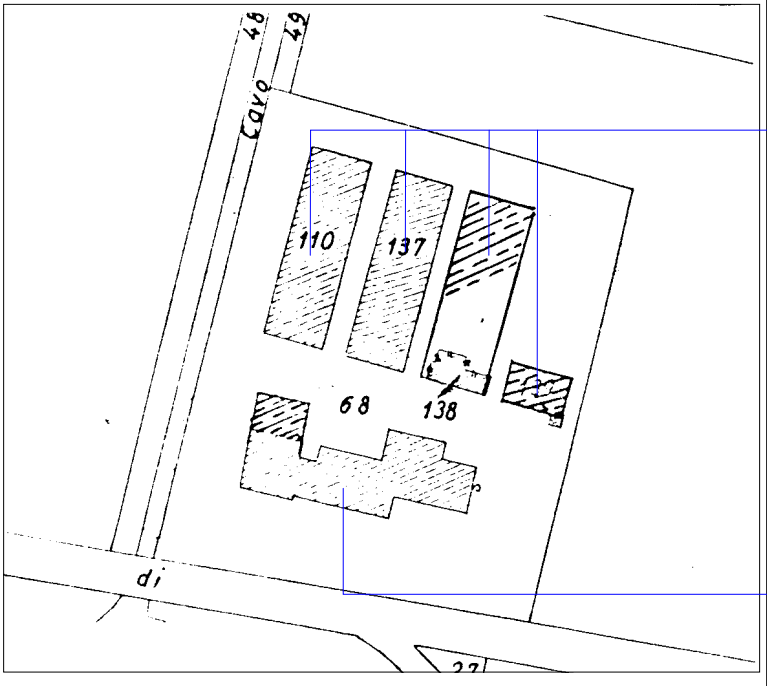

PATRIMONIO EDILIZIO ESISTENTE IN ZONA AGRICOLA

13 - XXII

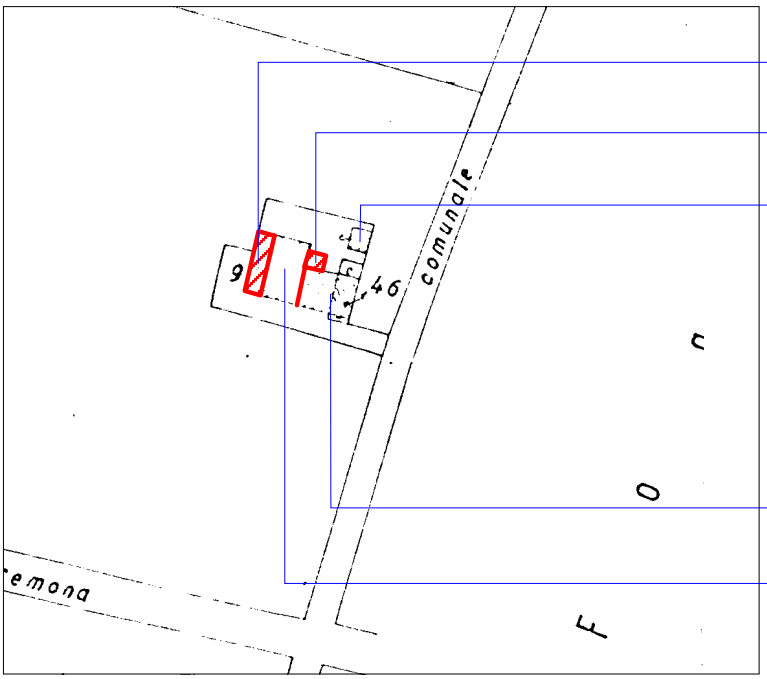

Rs

P

Rt

Ar

Stf

14 - XXII

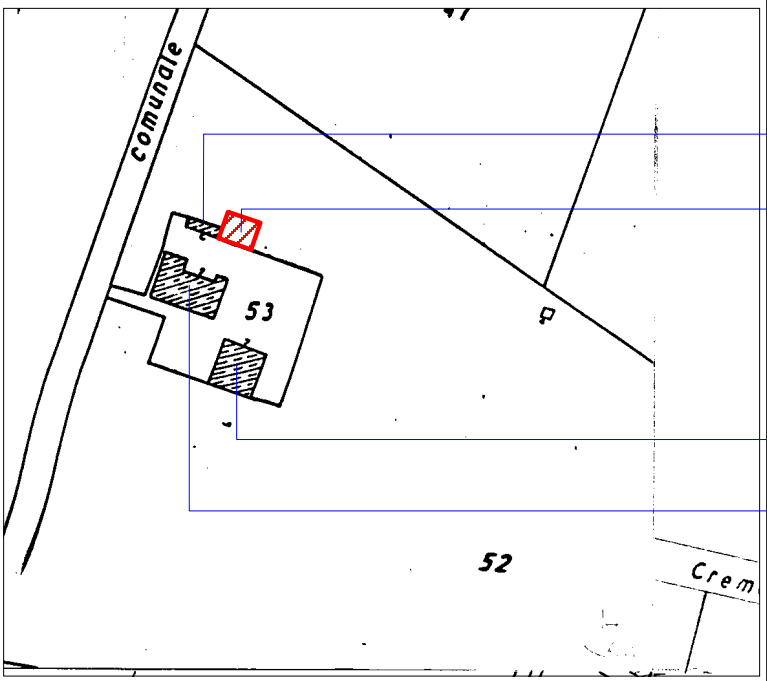

Rt

Rs

Stf

Ar

Vedi scheda 26
EDIFICI DI INTERESSE STORICO-AMBIENTALE

Regione Emilia-Romagna Provincia di Parma Comune di San Secondo Parmense

PATRIMONIO EDILIZIO ESISTENTE IN ZONA AGRICOLA

15 - XXII

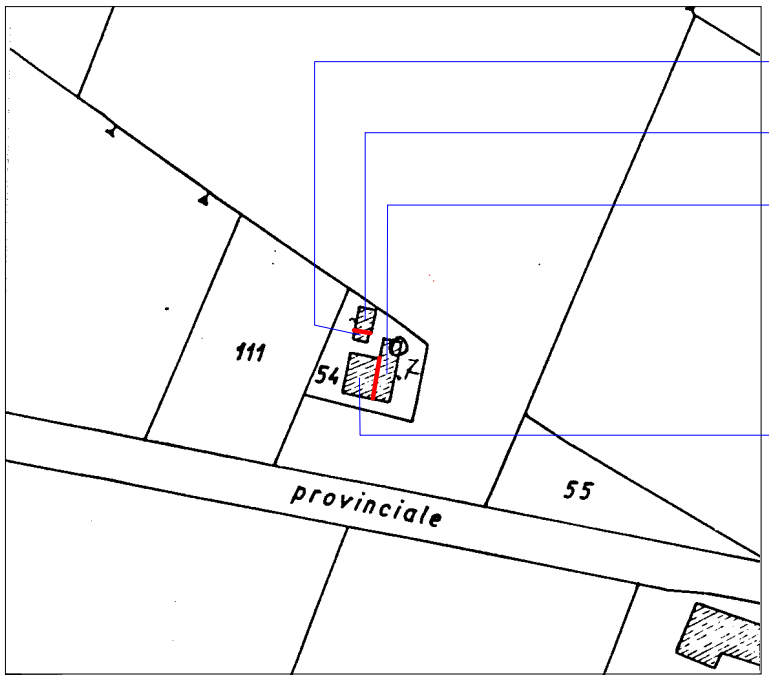

Rt+

Ft+

Stf+

Ar+

16 - XXII

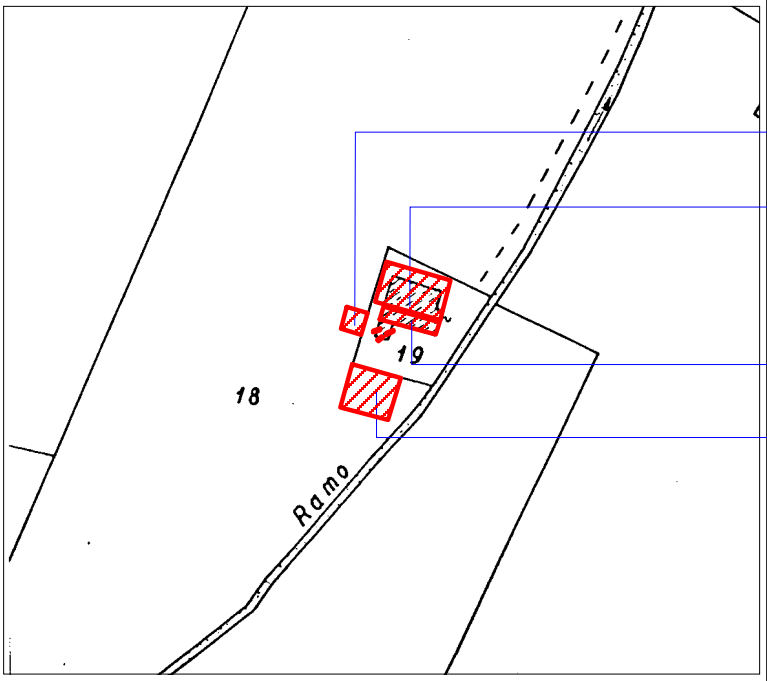

P

As

Ar

P

Regione Emilia-Romagna Provincia di Parma Comune di San Secondo Parmense

PATRIMONIO EDILIZIO ESISTENTE IN ZONA AGRICOLA

17 - XXII

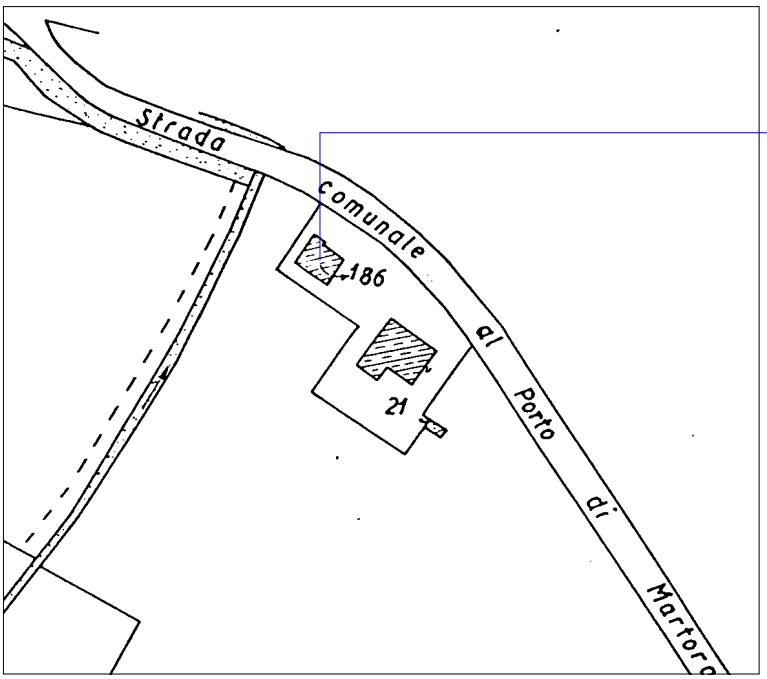

As

18 - XXII

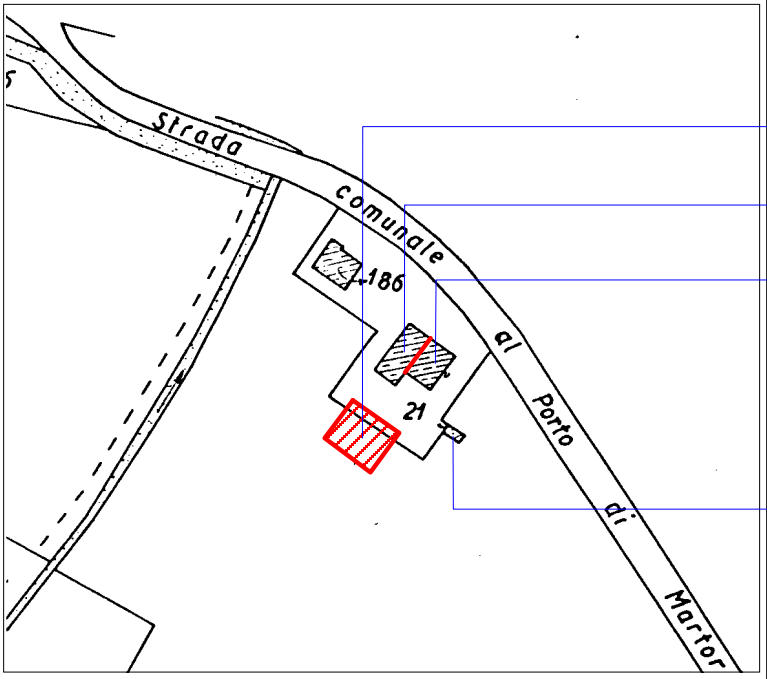

Rn

Stf+

Ar+

Rt

Redazione: Collettivo di urbanistica Marzo 1998

Regione Emilia-Romagna Provincia di Parma Comune di San Secondo Parmense

PATRIMONIO EDILIZIO ESISTENTE IN ZONA AGRICOLA

20 - XXII

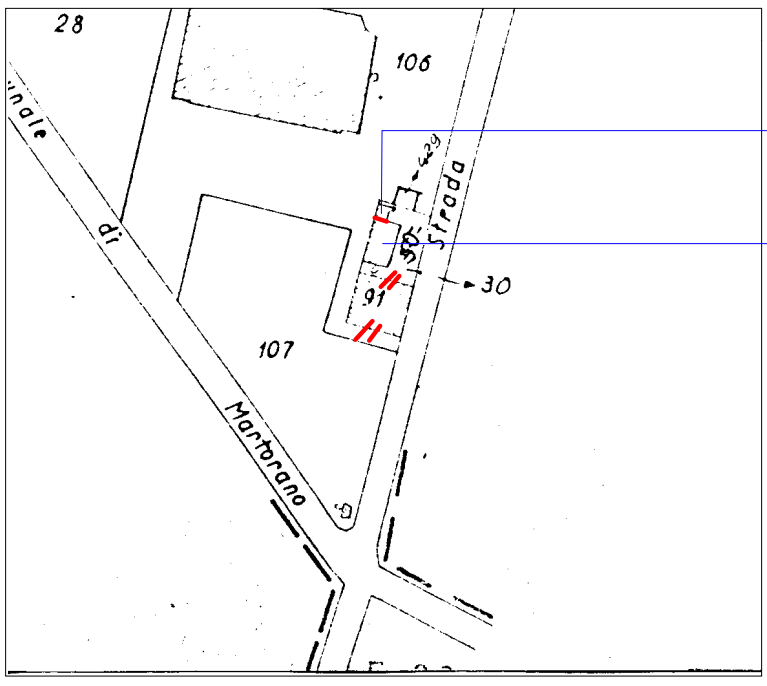

Rt+

Ar+

Redazione: Collettivo di urbanistica **Marzo 1998**

Regione Emilia-Romagna Provincia di Parma Comune di San Secondo Parmense

PATRIMONIO EDILIZIO ESISTENTE IN ZONA AGRICOLA

21 - XXII

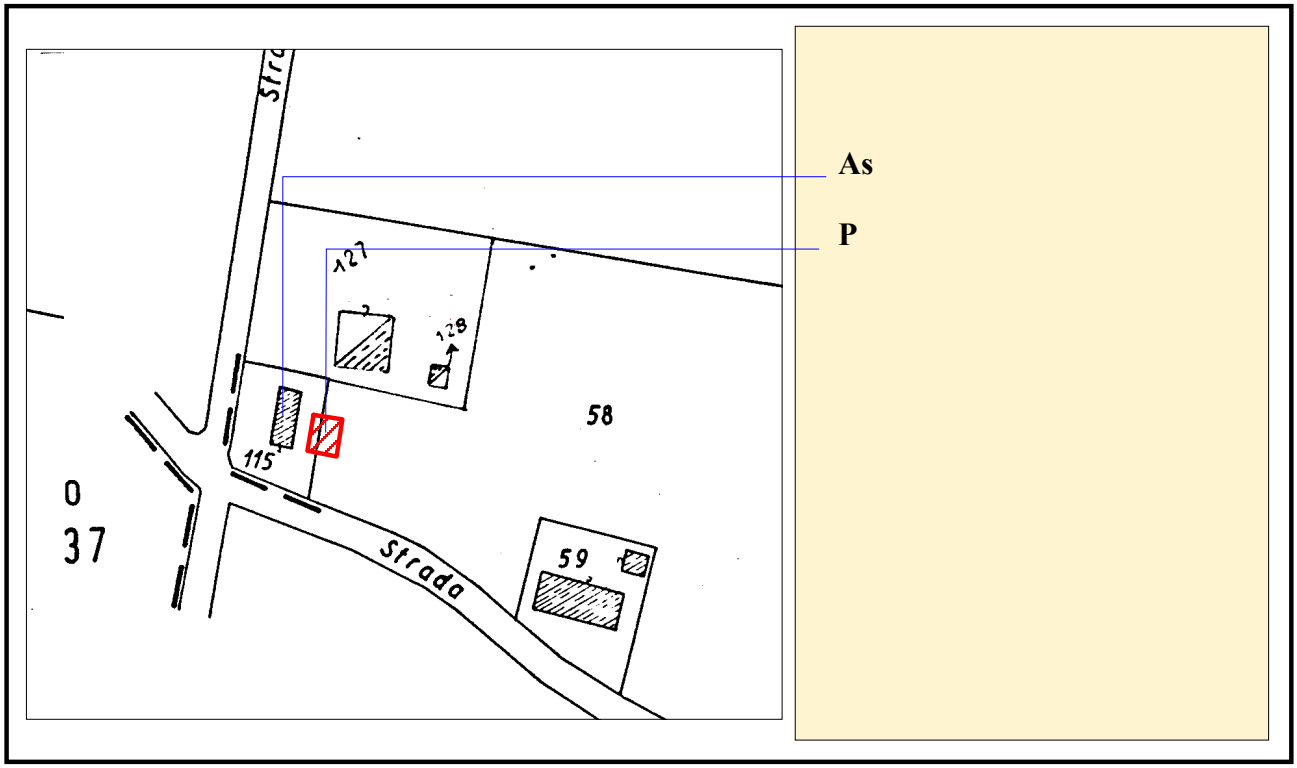

22 - XXII

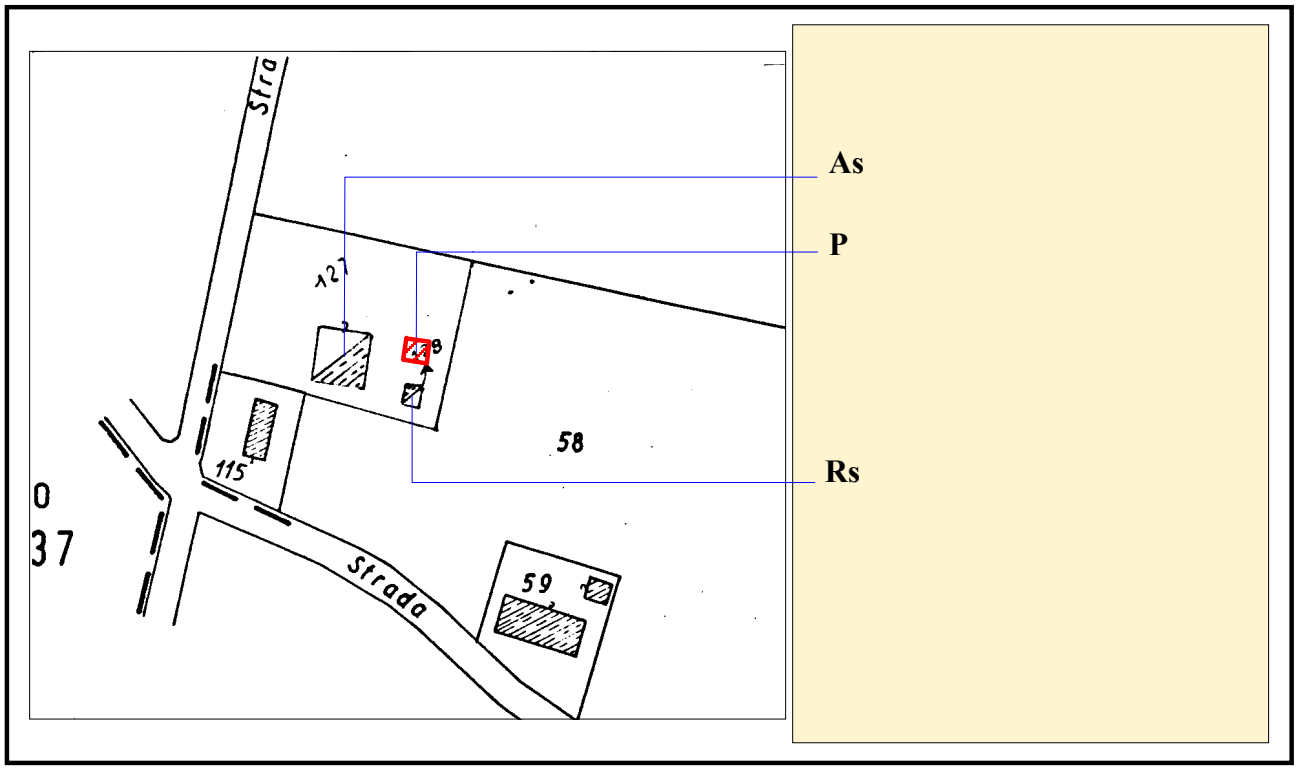

PATRIMONIO EDILIZIO ESISTENTE IN ZONA AGRICOLA

23 - XXII

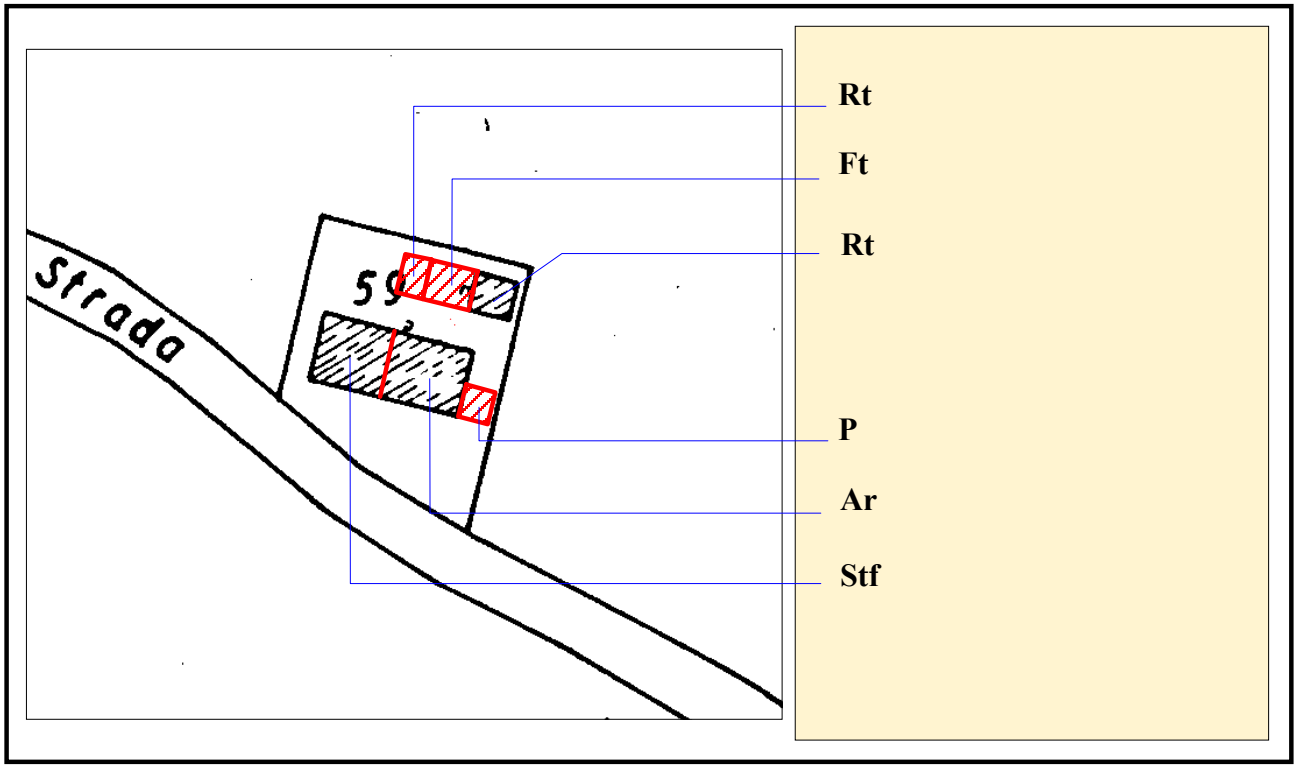

24 - XXII

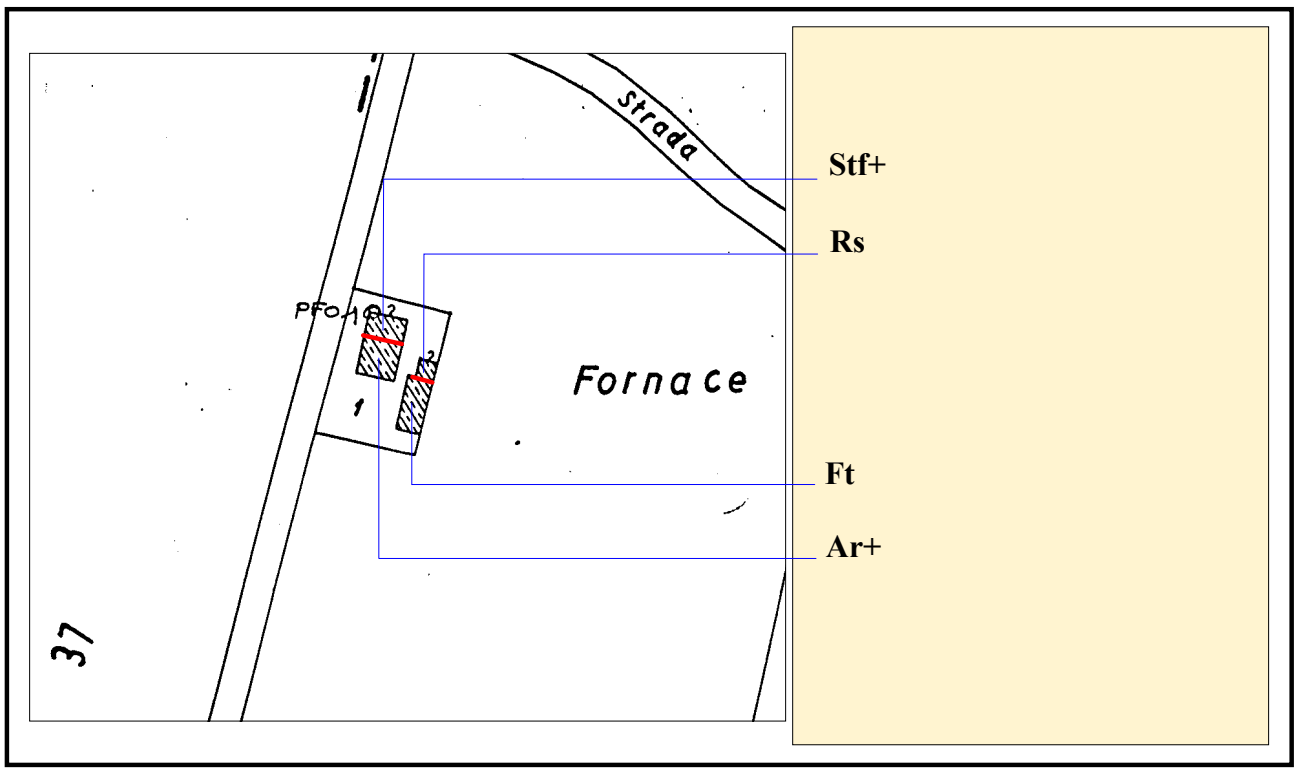

PATRIMONIO EDILIZIO ESISTENTE IN ZONA AGRICOLA

25 - XXII

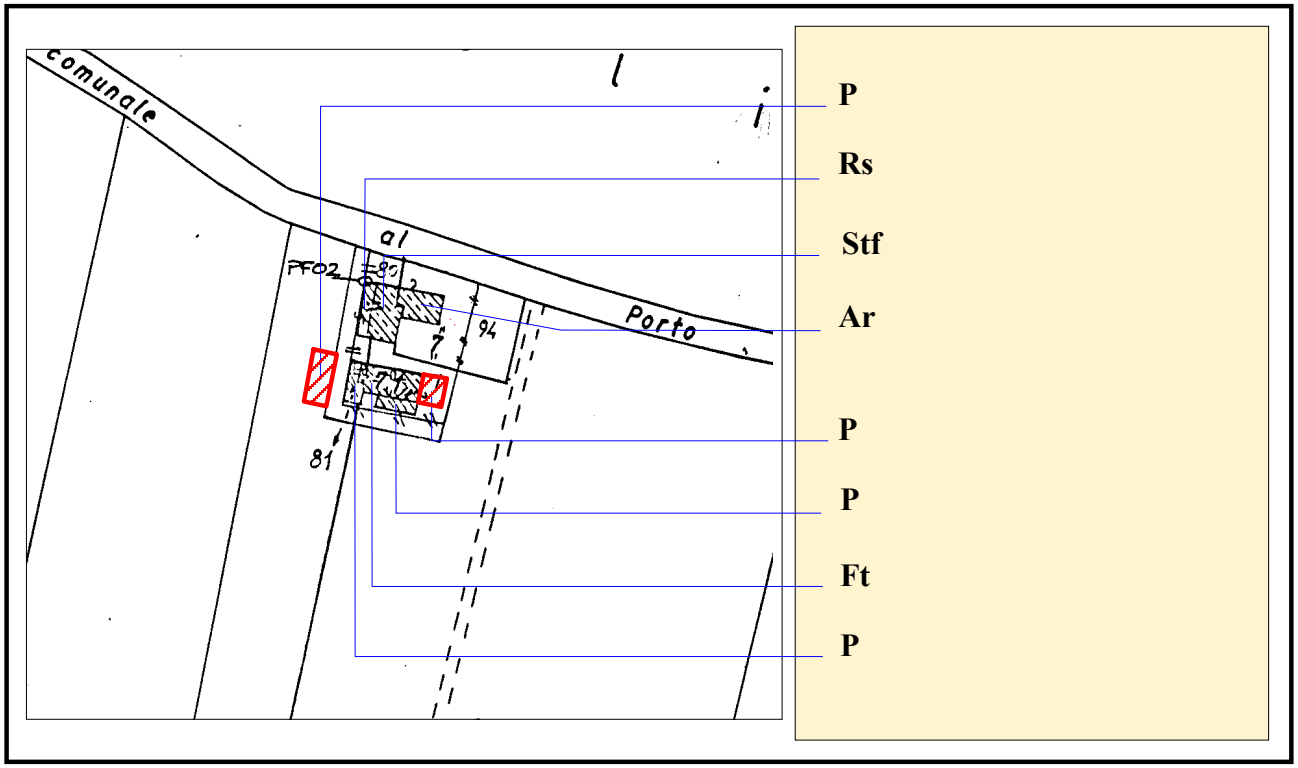

26 - XXII

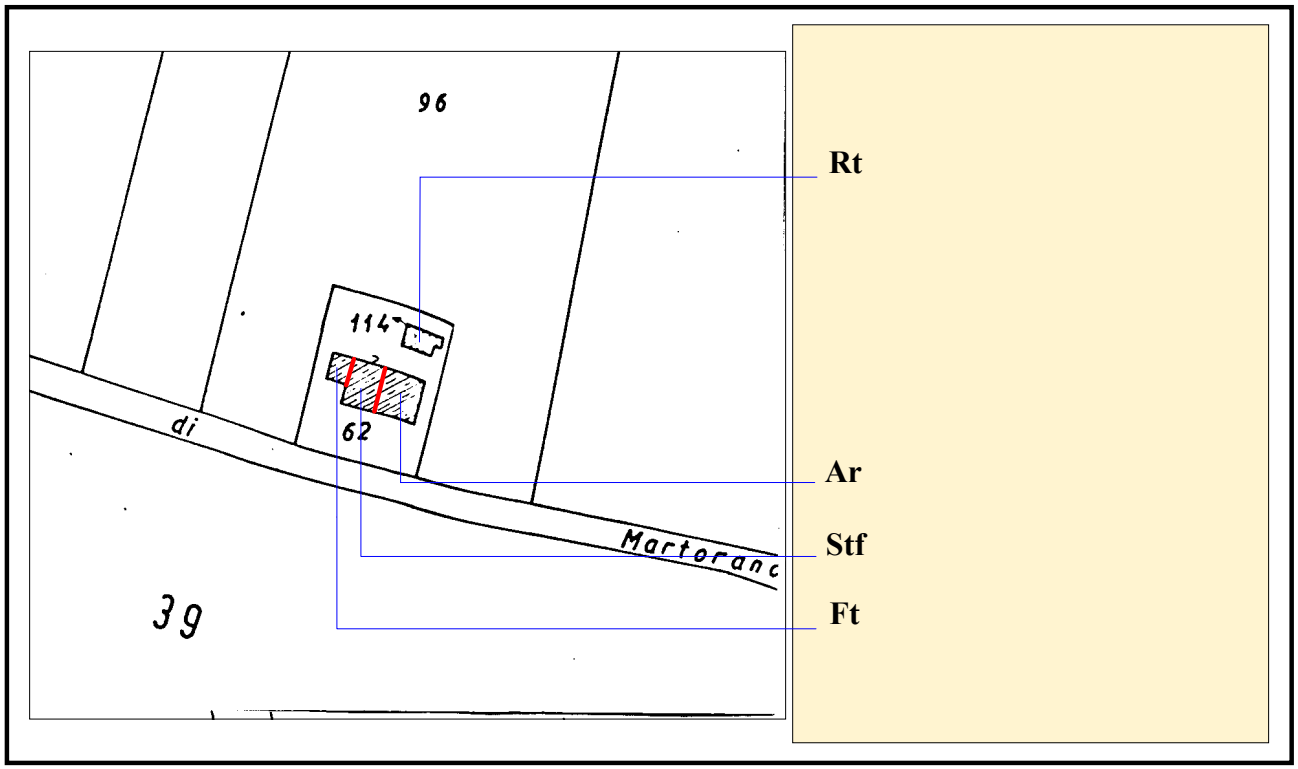

Regione Emilia-Romagna Provincia di Parma Comune di San Secondo Parmense

PATRIMONIO EDILIZIO ESISTENTE IN ZONA AGRICOLA

27 - XXII

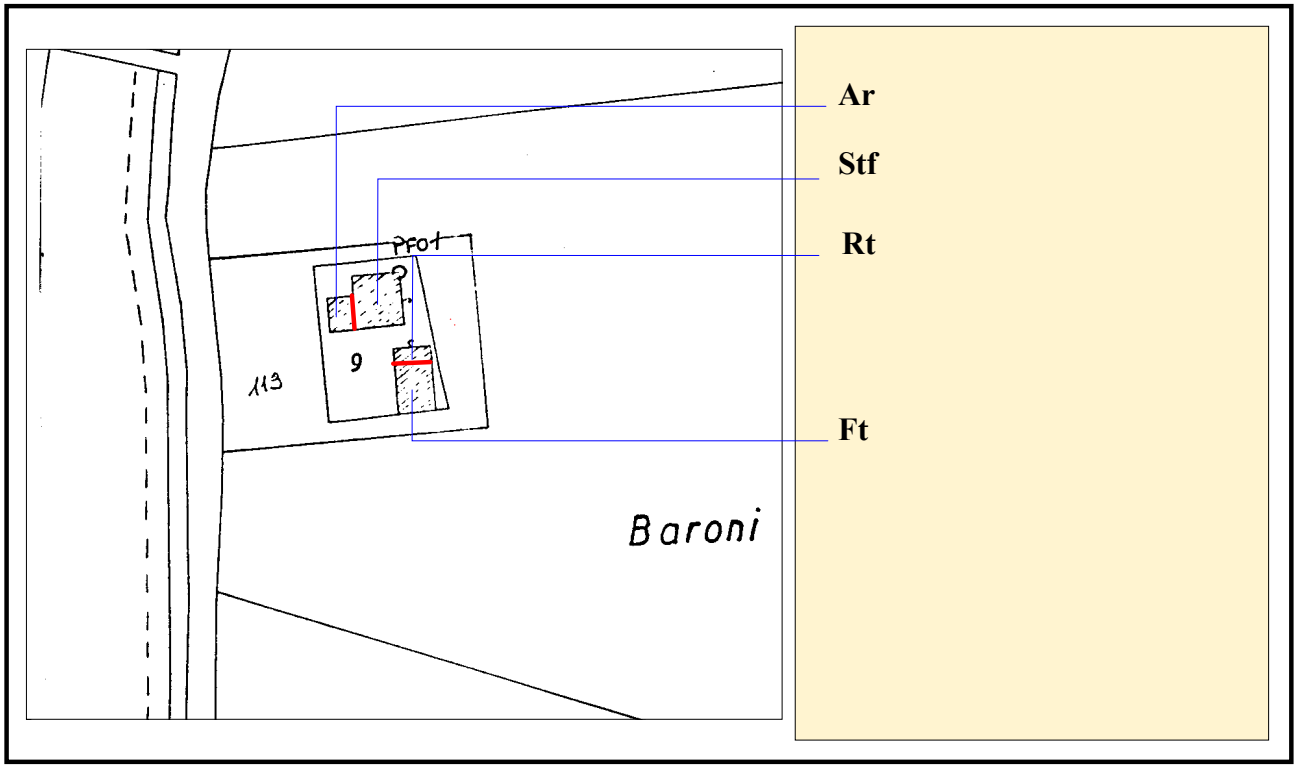

28 - XXII

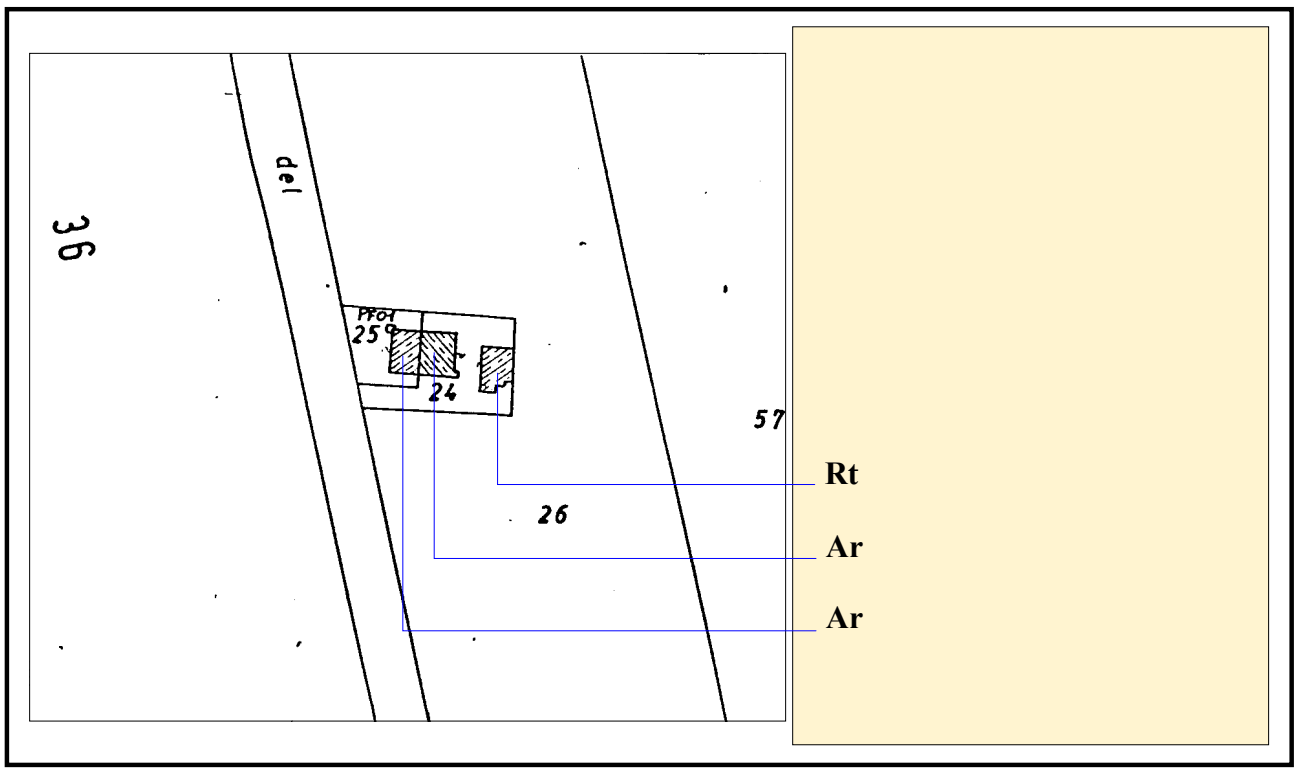

Redazione: Collettivo di urbanistica Marzo 1998

Regione Emilia-Romagna Provincia di Parma Comune di San Secondo Parmense

PATRIMONIO EDILIZIO ESISTENTE IN ZONA AGRICOLA

29 - XXII

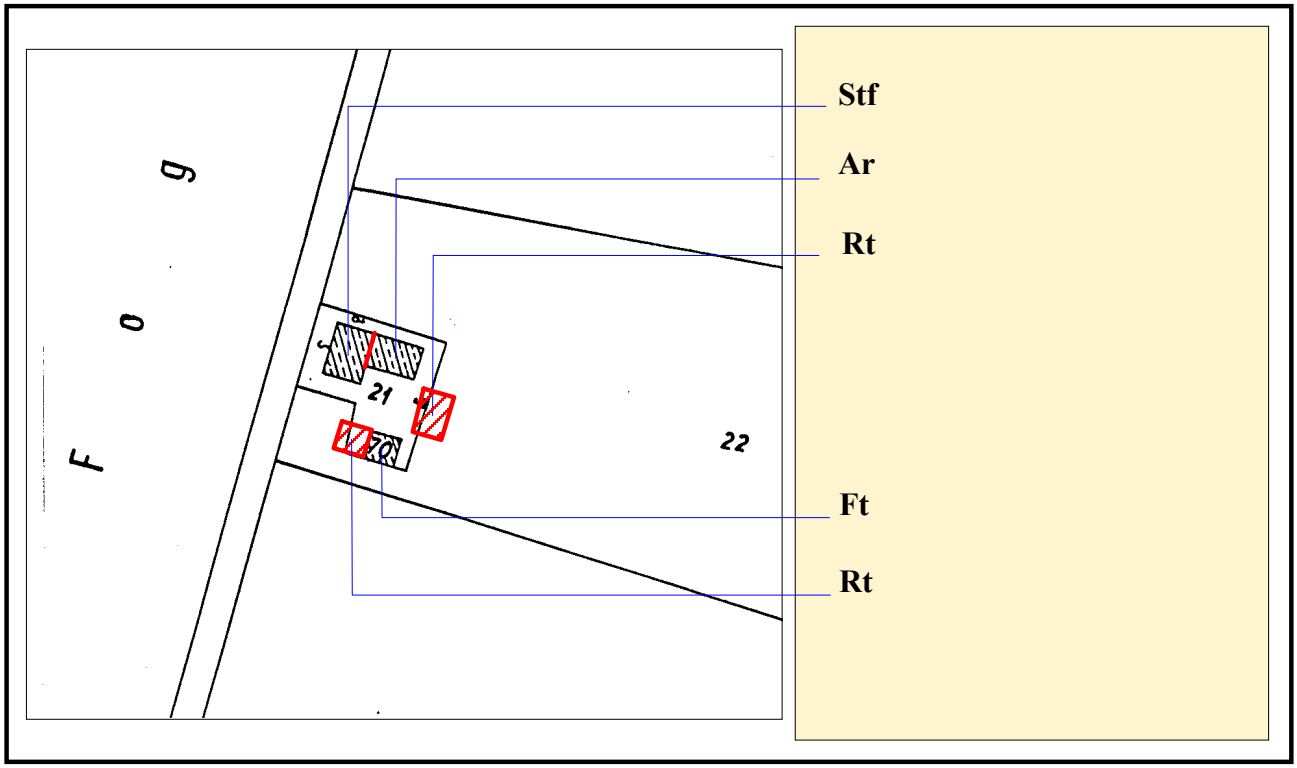

30 - XXII

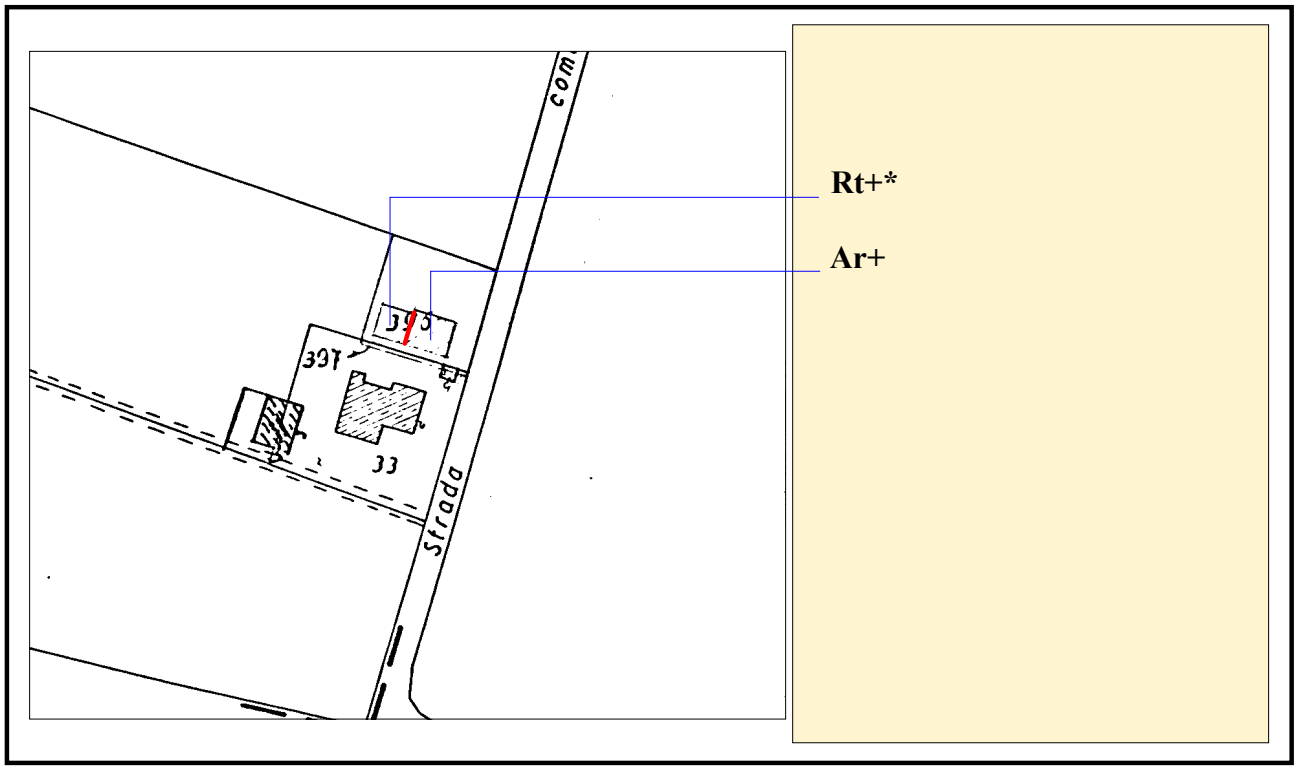

Redazione: Collettivo di urbanistica Marzo 1998

PATRIMONIO EDILIZIO ESISTENTE IN ZONA AGRICOLA

31 - XXII

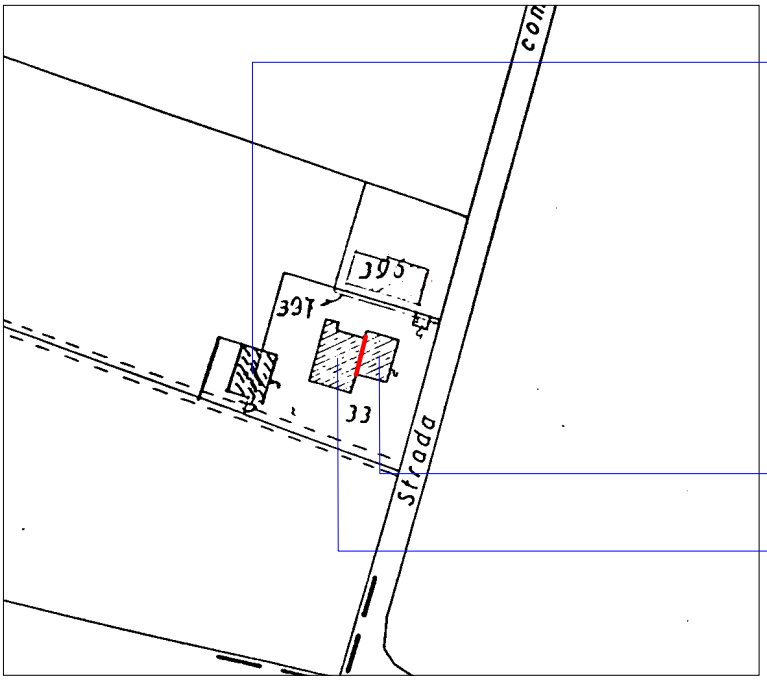

Vedi scheda 38
EDIFICI DI INTERESSE STORICO-AMBIENTALE
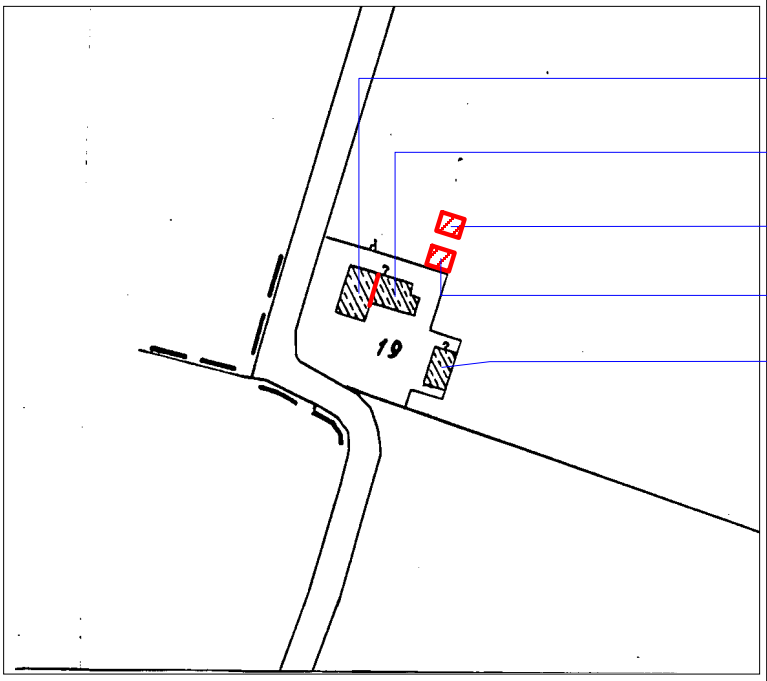
32 - XXII